

SUMMERFIELD PRELIMINARY PLAT - NO. 2

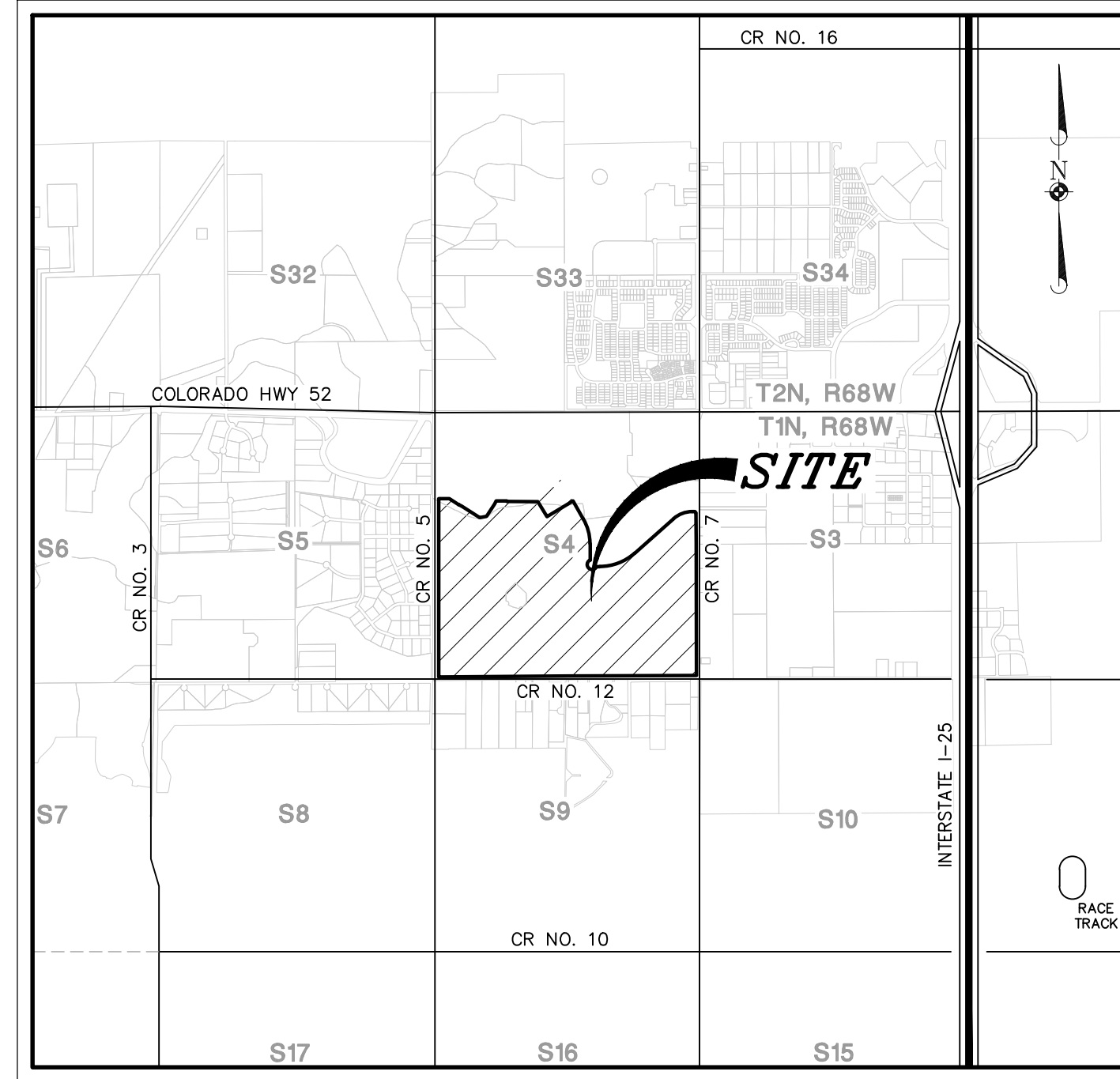
TRACTS AD, AE, AF, AND AG, SUMMERFIELD FILING NO. 1, AND TRACTS N AND R SUMMERFIELD FILING NO. 2
 LOCATED IN SECTION 4, TOWNSHIP 1 NORTH, RANGE 68 WEST OF THE SIXTH PRINCIPAL MERIDIAN,
 TOWN OF ERIE, COUNTY OF WELD, STATE OF COLORADO
 333.7511 ACRES - 1301 LOTS, 52 TRACTS
 PP-001537-2022

LEGAL DESCRIPTION

TRACTS AD, AE, AF, AND AG, SUMMERFIELD FILING NO. 1, RECORDED ON AUGUST 1, 2023, AT RECEPTION NUMBER 4912631,
 AND TRACTS N AND R, SUMMERFIELD FILING NO. 2, RECORDED ON _____ 20____ AT RECEPTION NUMBER _____
 IN THE WELD COUNTY CLERK AND RECORDERS OFFICE LOCATED IN SECTION 4, TOWNSHIP 1 NORTH, RANGE
 68 WEST OF THE SIXTH PRINCIPAL MERIDIAN, COUNTY OF WELD, STATE OF COLORADO,
 CONTAINING A CALCULATED AREA OF 14,538,198 SQUARE FEET OR 333.7511 ACRES, MORE OR LESS.

TRACT SUMMARY CHART

TRACT	AREA (S.F.)	AREA (AC.)	USE
TRACT A	108,261	2.4853	LANDSCAPE, DRAINAGE, DETENTION, OPEN SPACE, LANDSCAPE BUFFER & UTILITIES
TRACT B	291,494	6.6918	LANDSCAPE, DRAINAGE, OPEN SPACE, LANDSCAPE BUFFER & UTILITIES
TRACT C	26,924	0.6181	POCKET PARK & UTILITIES
TRACT D	13,271	0.3047	PRIVATE STREET & UTILITIES
TRACT E	37,278	0.8558	LANDSCAPE, OPEN SPACE & UTILITIES
TRACT F	310,513	7.1284	LANDSCAPE, OPEN SPACE & UTILITIES
TRACT G	11,706	0.2687	LANDSCAPE, OPEN SPACE & UTILITIES
TRACT H	54,454	1.2501	LANDSCAPE, OPEN SPACE & UTILITIES
TRACT I	9,583	0.2200	LANDSCAPE, OPEN SPACE & UTILITIES
TRACT J	68,569	1.5741	POCKET PARK & UTILITIES
TRACT K	18,192	0.4176	LANDSCAPE, OPEN SPACE & UTILITIES
TRACT L	143,627	3.2972	LANDSCAPE, OPEN SPACE & UTILITIES
TRACT M	8,591	0.1972	LANDSCAPE, OPEN SPACE & UTILITIES
TRACT N	77,393	1.7767	LANDSCAPE, OPEN SPACE & UTILITIES
TRACT O	11,049	0.2537	LANDSCAPE, OPEN SPACE & UTILITIES
TRACT P	289,736	6.6514	NEIGHBORHOOD PARK
TRACT Q	33,691	0.7734	LANDSCAPE, OPEN SPACE & UTILITIES
TRACT R	42,064	0.9657	POCKET PARK & UTILITIES
TRACT S	8,532	0.1959	LANDSCAPE, OPEN SPACE & UTILITIES
TRACT T	108,994	2.5022	LANDSCAPE, OPEN SPACE & UTILITIES
TRACT U	9,229	0.2119	LANDSCAPE, OPEN SPACE & UTILITIES
TRACT V	309,081	7.0955	LANDSCAPE, DRAINAGE, OPEN SPACE, LANDSCAPE BUFFER & UTILITIES
TRACT W	144,665	3.3210	LANDSCAPE, DRAINAGE, OPEN SPACE, LANDSCAPE BUFFER & UTILITIES
TRACT X	29,987	0.6884	LANDSCAPE, OPEN SPACE & UTILITIES
TRACT Y	15,392	0.3533	LANDSCAPE, OPEN SPACE & UTILITIES
TRACT Z	15,961	0.3664	LANDSCAPE, OPEN SPACE & UTILITIES
TRACT AA	20,634	0.4737	LANDSCAPE, OPEN SPACE & UTILITIES
TRACT AB	140,703	3.2301	LANDSCAPE, DRAINAGE, OPEN SPACE, LANDSCAPE BUFFER & UTILITIES
TRACT AC	17,308	0.3973	LANDSCAPE, OPEN SPACE & UTILITIES
TRACT AD	23,883	0.5483	POCKET PARK & UTILITIES
TRACT AE	16,275	0.3736	LANDSCAPE, OPEN SPACE & UTILITIES
TRACT AF	32,261	0.7406	LANDSCAPE, OPEN SPACE & UTILITIES
TRACT AG	37,023	0.8499	LANDSCAPE, OPEN SPACE & UTILITIES
TRACT AH	4,442	0.1020	LANDSCAPE, OPEN SPACE & UTILITIES
TRACT AI	16,802	0.3857	LANDSCAPE, OPEN SPACE & UTILITIES
TRACT AJ	8,752	0.2009	LANDSCAPE, OPEN SPACE & UTILITIES
TRACT AK	4,735	0.1087	LANDSCAPE, OPEN SPACE & UTILITIES
TRACT AL	452,725	10.3931	LANDSCAPE, DRAINAGE, OPEN SPACE, LANDSCAPE BUFFER & UTILITIES
TRACT AM	708,433	16.2634	LANDSCAPE, DRAINAGE, DETENTION, OPEN SPACE, LANDSCAPE BUFFER & UTILITIES
TRACT AN	29,986	0.6884	LANDSCAPE, OPEN SPACE & UTILITIES
TRACT AO	30,259	0.6946	PRIVATE ALLEY & UTILITIES
TRACT AP	2,616	0.0601	LANDSCAPE, OPEN SPACE & UTILITIES
TRACT AQ	7,432	0.1706	LANDSCAPE, OPEN SPACE & UTILITIES
TRACT AR	4,742	0.1089	PRIVATE ALLEY & UTILITIES
TRACT AS	4,739	0.1088	LANDSCAPE, OPEN SPACE & UTILITIES
TRACT AT	4,739	0.1088	PRIVATE ALLEY & UTILITIES
TRACT AU	4,739	0.1088	LANDSCAPE, OPEN SPACE & UTILITIES
TRACT AV	5,116	0.1174	PRIVATE ALLEY & UTILITIES
TRACT AW	11,053	0.2537	LANDSCAPE, OPEN SPACE & UTILITIES
TRACT AX	1,857	0.0426	LANDSCAPE, OPEN SPACE & UTILITIES
TRACT AY	19,925	0.4574	PRIVATE ALLEY & UTILITIES
TRACT AZ	11,953	0.2744	LANDSCAPE, OPEN SPACE & UTILITIES



VICINITY MAP
 (1" = 3000')

NOTES

- NOTICE: ACCORDING TO COLORADO LAW YOU MUST COMMENCE ANY LEGAL ACTION BASED UPON ANY DEFECT IN THIS SURVEY WITHIN THREE YEARS AFTER YOU FIRST DISCOVER SUCH DEFECT. IN NO EVENT MAY ANY ACTION BASED UPON ANY DEFECT IN THIS SURVEY BE COMMENCED MORE THAN TEN YEARS FROM THE DATE OF THE CERTIFICATION SHOWN HEREON.
- ANY PERSON WHO KNOWINGLY REMOVES, ALTERS OR DEFACES ANY PUBLIC LAND SURVEY MONUMENT OR LAND BOUNDARY MONUMENT OR ACCESSORY, COMMITS A CLASS TWO (2) MISDEMEANOR PURSUANT TO STATE STATUTE 18-4-508, C.R.S.
- THIS SURVEY DOES NOT CONSTITUTE A TITLE SEARCH BY MANHARD CONSULTING TO DETERMINE OWNERSHIP OR EASEMENTS OF RECORD. FOR ALL INFORMATION REGARDING EASEMENTS, RIGHTS-OF-WAY, AND TITLE OF RECORD, MANHARD CONSULTING RELIED UPON THE PROPERTY INFORMATION BINDER PREPARED BY LAND TITLE GUARANTY COMPANY AS AGENT FOR OLD REPUBLIC NATIONAL TITLE INSURANCE COMPANY, ORDER NO. RND2509106.1 WITH AN EFFECTIVE DATE OF MARCH 12, 2024 AT 5:00 P.M.
- THIS PLAT WAS PREPARED FOR THE EXCLUSIVE USE OF THE PERSON(S) OR ENTITY(S) NAMED IN THE CERTIFICATE HEREON. SAID CERTIFICATE DOES NOT EXTEND TO ANY UNNAMED PERSON(S) OR ENTITY(S) WITHOUT AN EXPRESS RECERTIFICATION BY THE SURVEYOR NAMING SAID PERSON(S) OR ENTITY(S).
- THE LINEAL UNIT USED IN THE PREPARATION OF THIS PLAT IS THE U.S. SURVEY FOOT AS DEFINED BY THE UNITED STATES DEPARTMENT OF COMMERCE, NATIONAL INSTITUTE OF STANDARDS AND TECHNOLOGY.
- BASIS OF BEARINGS: THE WEST LINE OF THE SOUTHWEST QUARTER OF SECTION 4, TOWNSHIP 1 NORTH, RANGE 68 WEST OF THE SIXTH PRINCIPAL MERIDIAN IS ASSUMED TO BEAR NORTH 00°02'06" EAST BETWEEN THE FOUND MONUMENTS AS SHOWN HEREON.
- FLOODPLAIN: THE SURVEYED PROPERTY IS LOCATED WITHIN ZONE X, OTHER AREAS DETERMINED TO BE OUTSIDE THE 0.2% ANNUAL CHANCE FLOODPLAIN AS IDENTIFIED BY THE FEDERAL EMERGENCY MANAGEMENT AGENCY (FEMA) ON FLOOD INSURANCE RATE MAPS (FIRM) - MAP NUMBER 08001C0715H WITH AN EFFECTIVE DATE OF MARCH 5, 2007 AND MAP NUMBER 08013C0453J DATED DECEMBER 18, 2012, SHOWN AS NOT PRINTED.
- BLANKET UTILITY EASEMENTS ARE HEREBY GRANTED OVER TRACTS A THROUGH Q, Q THROUGH Z, AND AA THROUGH AZ. BLANKET PUBLIC ACCESS EASEMENTS ARE HEREBY GRANTED OVER TRACTS A THROUGH Z AND AA THROUGH AZ. BLANKET DRAINAGE EASEMENTS ARE HEREBY GRANTED OVER TRACTS A, B, V, W, AB, AL, AND AM.
- UTILITY EASEMENTS (U.E.) TO BE GRANTED FOR PUBLIC UTILITIES AS SHOWN HEREON. ACCESS EASEMENTS (A.E.) FOR PEDESTRIAN ACCESS TO BE GRANTED FOR PUBLIC ACCESS AS SHOWN HEREON.
- WELL LOCATIONS SHOWN HEREON ARE BASED ON THE MAG LAT AND MAG LONG COORDINATES LISTED ON SHEET 10 OF THE REPORT DONE BY OLSON ENGINEERING FOR THEIR MAGNETIC SURVEY, JOB#7238A, DATED MAY 02, 2022. PER THE OLSON ENGINEERING REPORT, THE ACCURACY OF THE WELL LOCATIONS ARE 1 METER AND MEET THE REQUIREMENT FOR COGCC (COLORADO OIL AND GAS CONSERVATION COMMISSION) RULE 216. THE WELL SETBACKS SHOWN ON THIS PLAT ARE 25- FEET PLUS 1-METER (28.3 FEET). CAPPED PLUGGED AND ABANDONED WELLS SHALL BE IDENTIFIED AT THE LOCATIONS SHOWN ON THIS PLAT WITH A BRASS MONUMENT ON THE SURFACE OF THE GROUND PER TOWN OF ERIE REQUIREMENTS.
- TRACT P SHALL BE OWNED BY THE METRO DISTRICT AND MAINTAINED BY THE METRO DISTRICT/HOA UNTIL TRACT P IS DEDICATED TO THE TOWN FOR CONSTRUCTION OF THE NEIGHBORHOOD PARK.
- ALL LOTS IN BLOCKS 1 THROUGH 18, LOTS 11-35 IN BLOCK 27, AND ALL LOTS IN BLOCKS 28 THROUGH 34 SHALL BE DEVELOPED AS AGE-TARGETED OR AGE-RESTRICTED HOUSING CONSISTENT WITH SECTION XI SPECIAL PROVISIONS OF THE ANNEXATION AGREEMENT RECEPTION NO. 3908281.
- GAS LINES AND EASEMENTS WITHIN THE AREA TO BE DEVELOPED WILL BE ABANDONED PRIOR TO APPROVAL OF THE FINAL PLAT.
- THE OWNERS OF THE LANDS DESCRIBED HEREIN ARE RESPONSIBLE FOR THE MAINTENANCE AND OPERATION OF DRAINAGE EASEMENTS SHOWN HEREON AND RELATED FACILITIES, AS PROVIDED IN THE TOWN OF ERIE ENGINEERING STANDARDS AND SPECIFICATION, AS AMENDED. THE OWNERS GRANTS THE TOWN OF ERIE A PERPETUAL RIGHT OF INGRESS AND EGRESS FROM AND TO ADJACENT PROPERTY TO INSPECT, MAINTAIN, OPERATE AND RECONSTRUCT THE DRAINAGE EASEMENTS AND RELATED FACILITIES COVERED BY THE TOWN OF ERIE MUNICIPAL CODE, AS AMENDED; AND TO INSPECT, MAINTAIN, OPERATE AND RECONSTRUCT THE DRAINAGE EASEMENTS AND RELATED FACILITIES, WHEN OWNER(S) FAIL TO ADEQUATELY MAINTAIN SUCH DRAINAGE EASEMENTS AND RELATED FACILITIES, WHICH MAINTENANCE, OPERATION AND RECONSTRUCTION SHALL BE AT THE COST OF THE OWNER(S).

LAND SUMMARY CHART

TYPE	AREA (S.F.)	AREA (AC.)	% OF TOTAL
RESIDENTIAL LOTS	7,632,010	175.2068	52.50%
TRACTS	3,821,370	87.7266	26.29%
ROW	3,084,818	70.8177	21.22%
TOTAL	14,538,198	333.7511	100.00%

SHEET INDEX

- SHEET 1: LEGAL DESCRIPTION, NOTES & CHARTS
 SHEET 2: OVERALL SHEET
 SHEETS 3-20: LOT DETAIL SHEETS
 SHEETS 21-23: TOWNHOUSE DETAIL SHEETS

LOT SUMMARY CHART

HOUSING TYPE	VARIATION TYPE	TOTAL
SINGLE FAMILY DETACHED	LOT SIZE LESS THAN 5,000 S.F.	192
	LOT SIZE BETWEEN 5,000 S.F. & 9,999 S.F.	813
	LOT SIZE GREATER THAN 10,000 S.F.	46
	TOWNHOUSE	106
	DUPLEX	144
	TOTAL	1301

SUMMERFIELD PRELIMINARY PLAT 2 - OPEN SPACE AND PARKS TABLE

	Required by UDC for Overall Summerfield Development (acres)	Required by UDC for Summerfield Preliminary Plat 2 (acres)	Proposed for Summerfield Filing No. 1 and No. 2 (acres)	Proposed for Summerfield Preliminary Plat 2 (acres)	Proposed for Overall Summerfield Development (acres)
Pocket Parks (0.5 ac/1,000 residents)	2.85	1.88	2.51	3.71	6.22
Neighborhood Parks (3.0 ac/1,000 residents)	17.09	11.28	7.91	6.65	14.56
Community Park (5.0 ac/1,000 residents)	28.48	18.80	Fees per Annexation Agreement	Fees per Annexation Agreement	Fees per Annexation Agreement
Open Space (17.0 ac/1,000 residents)	96.84	63.92	52.33	75.57	127.90

- Notes:
 1. The current overall Summerfield development (Filing 1, Filing 2, and Preliminary Plat 2) consists of 1,971 dwelling units. Applying 2.89 people per dwelling unit produces a total of 5,696 residents for the overall Summerfield development, which is used in the table above.
 2. The Neighborhood Park provided acreage does not meet the minimum requirements per the UDC. However, discussions with Park staff has determined that the sizes for each park meet the Town's intent for a neighborhood park and the overall open space and pocket park area provided for the subdivision is well in excess of the UDC requirements.

DEVELOPER/APPLICANT

TOLL BROTHERS
 7100 EAST BELLEVUE AVENUE, SUITE 200
 GREENWOOD VILLAGE, COLORADO 80111
 203.913.9147
 CONTACT: BRAD DIXON
 EMAIL: BDIXON@TOLLBROTHERS.COM

CIVIL ENGINEER

KIMLEY-HORN AND ASSOCIATES, INC.
 6200 SOUTH SYRACUSE WAY, SUITE 300
 GREENWOOD VILLAGE, COLORADO 80111
 303.228.2300
 CONTACT: KEVIN BARNEY
 EMAIL: KEVIN.BARNEY@KIMLEY-HORN.COM

LAND SURVEYOR

MANHARD CONSULTING
 7600 EAST ORCHARD ROAD, SUITE 150-N
 GREENWOOD VILLAGE, COLORADO 80111
 303.531.3252
 CONTACT: STACY LYNN JACOBS
 EMAIL: SJACOBS@MANHARD.COM

DATE	REVISIONS
11/14/24	TOWN COMMENTS
8/23/24	TOWN COMMENTS
7/26/24	TOWN COMMENTS

Manhard CONSULTING
 7600 East Orchard Road, Suite 150-N, Greenwood Village, CO 80111, ph: 303.531.3252
 Manhard.com
 Surveying & Mapping | Construction Management | Water Resource Management

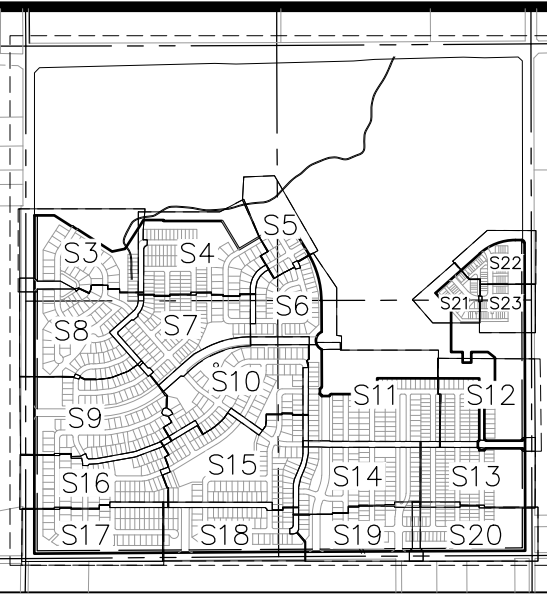
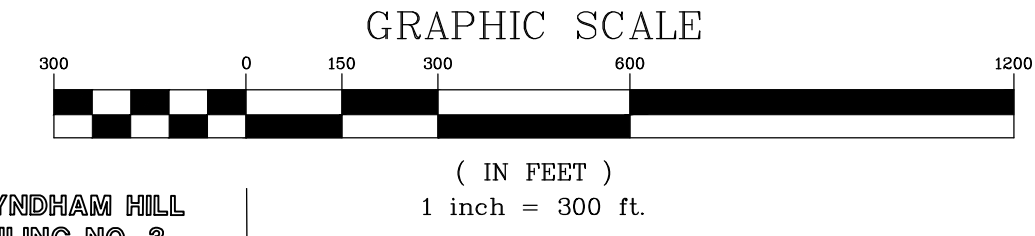
SUMMERFIELD - PHASE 2
 TOWN OF ERIE, COUNTY OF WELD, COLORADO
 PRELIMINARY PLAT

PROJ MGR:	DSB
PROJ ASSOC:	DJB
DRAWN BY:	JLM
DATE:	11/30/22
SCALE:	N/A

SHEET
1 OF **23**
 KHA.ERC001.29

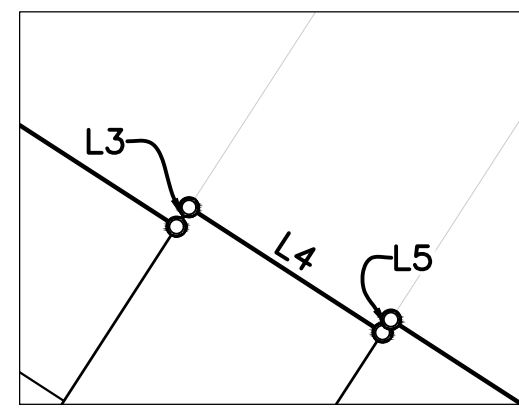
SUMMERFIELD PRELIMINARY PLAT - NO. 2

TRACTS AD, AE, AF, AND AG, SUMMERFIELD FILING NO. 1, AND TRACTS N AND R, SUMMERFIELD FILING NO. 2
 LOCATED IN SECTION 4, TOWNSHIP 1 NORTH, RANGE 68 WEST OF THE SIXTH PRINCIPAL MERIDIAN,
 TOWN OF ERIE, COUNTY OF WELD, STATE OF COLORADO
 357.3616 ACRES - 1301 LOTS, 52 TRACTS
 PP-001537-2022



ADJACENT SUBDIVISIONS & ZONING

- 1 UNPLATTED RECEPTION NO. 2881424 WELD COUNTY ZONING: A
- 2 LOT 1 SUBDIVISION EXEMPTION NO. 664 RECEPTION NO. 2572552 WELD COUNTY ZONING: A
- 3 LOT A RECORDED EXEMPTION NO. 1467-09-01-RE-0035 RECEPTION NO. 4017826 WELD COUNTY ZONING: A
- 4 LOT B RECORDED EXEMPTION NO. 1467-9-1-RE-4152 RECEPTION NO. 2419896 WELD COUNTY ZONING: A
- 5 LOT B RECORDED EXEMPTION NO. 1467-9-1-RE-323 RECEPTION NO. 3352618 WELD COUNTY ZONING: A
- 6 LOT B RECORDED EXEMPTION NO. 1467-9-1-RE-323 RECEPTION NO. 1757693 WELD COUNTY ZONING: A
- 7 LOT A RECORDED EXEMPTION NO. 1467-9-1-RE-323 RECEPTION NO. 1757693 WELD COUNTY ZONING: A
- 8 UNPLATTED RECEPTION NO. 4406022 WELD COUNTY ZONING: A
- 9 LOT B RECORDED EXEMPTION NO. 1467-9-1-RE-1641 RECEPTION NO. 2419896 WELD COUNTY ZONING: A
- 10 LOT 1 AMENDED LONGS PEAK ESTATES P.U.D. RECEPTION NO. 4495111 WELD COUNTY ZONING: PUD
- 11 LOT 1 SUBDIVISION EXEMPTION NO. 1467-09-23-SUB-0013 RECEPTION NO. 4558814 WELD COUNTY ZONING: A
- 12 UNPLATTED RECEPTION NO. 2286000 WELD COUNTY ZONING: A
- 13 UNPLATTED RECEPTION NO. 4437668 WELD COUNTY ZONING: A
- 14 LOT A RECORDED EXEMPTION NO. 1467-5-1-RE-1669 RECEPTION NO. 2423281 WELD COUNTY ZONING: A
- 15 LOT B RECORDED EXEMPTION NO. 1467-5-1-RE-1669 RECEPTION NO. 2423281 WELD COUNTY ZONING: A
- 16 LOT B RECORDED EXEMPTION NO. 1467-05-1-RE-3902 RECEPTION NO. 3781553 WELD COUNTY ZONING: A



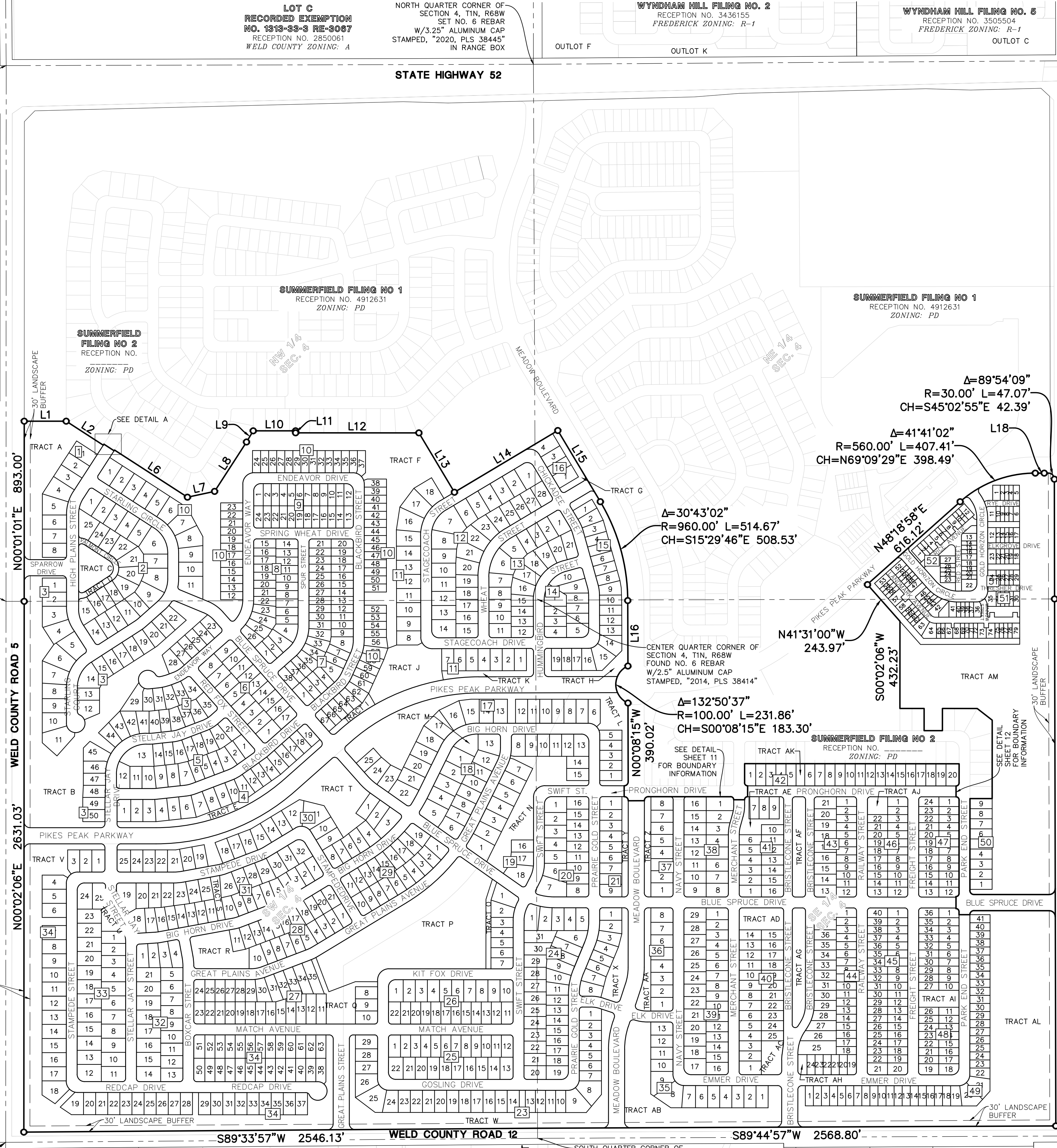
DETAIL A
1" = 50'

November 14, 2024, 08:27 Draw Name: D:\Mansour\Final Drawings\Pre\Summerfield\Summerfield_Preliminary_Plat_Phase_2.dwg - KHA:ERCO01-25-0100.dwg Updated By: mnsour

NORTHWEST CORNER OF SECTION 4, T1N, R68W SET NO. 6 REBAR W/3.25" ALUMINUM CAP STAMPED, "2020, PLS 38445" IN RANGE BOX

WEST QUARTER CORNER OF SECTION 4, T1N, R68W FOUND 3.25" ILLEGIBLE BRASS CAP IN RANGE BOX

SOUTHWEST CORNER OF SECTION 4, T1N, R68W FOUND 2.5" ALUMINUM CAP STAMPED, "2016, PLS 38459" IN RANGE BOX



WYNDHAM HILL FILING NO. 3 RECEPTION NO. 3399868 FREDERICK ZONING: CH52

UNPLATTED RECEPTION NO. 4259750 ERIE ZONING: CC

UNPLATTED RECEPTION NO. 4571030 WELD COUNTY ZONING: A

UNPLATTED RECEPTION NO. 3938013 WELD COUNTY ZONING: A

LOT A RECORDED EXEMPTION NO. 1467-09-2 RE-6186 RECEPTION NO. 3340192 WELD COUNTY ZONING: A

LOT A RECORDED EXEMPTION NO. 1467-09-3 RE-0184 RECEPTION NO. 4373905 WELD COUNTY ZONING: A

LOT B RECORDED EXEMPTION NO. 1467-09-5 RE-0186 RECEPTION NO. 4373905 WELD COUNTY ZONING: A

LOT B SUBDIVISION EXEMPTION NO. 988 RECEPTION NO. 3030815 WELD COUNTY ZONING: A

SOUTHEAST CORNER OF SECTION 4, T1N, R68W FOUND 3.25" ILLEGIBLE BRASS CAP IN RANGE BOX

- ### LEGEND
- = EX. PROPERTY LINE
 - - - = EX. LOT LINE
 - - - = EX. SECTION LINE
 - - - = EX. RIGHT-OF-WAY LINE
 - ◊ = SECTION CORNER
 - ◊ = SET 24" NO. 5 REBAR WITH 1.25" ORANGE PLASTIC CAP STAMPED "PLS 38495" FLUSH WITH GROUND
 - 0.00 = BOUNDARY DIMENSION

LINE TABLE

LINE	BEARING	LENGTH
L1	S89°58'59"E	208.00'
L2	S57°06'55"E	218.82'
L3	N32°53'05"E	6.00'
L4	S57°06'55"E	60.00'
L5	N32°53'05"E	4.00'
L6	S57°06'55"E	430.33'
L7	N77°53'05"E	137.52'
L8	N32°53'05"E	291.42'
L9	N31°02'25"E	64.74'
L10	S89°58'59"E	210.00'
L11	S00°01'01"W	10.00'
L12	S89°58'59"E	611.23'
L13	S30°51'16"E	342.90'
L14	N59°08'44"E	596.96'
L15	S30°51'16"E	411.13'
L16	S00°08'15"E	324.63'
L18	N90°00'00"E	64.39'
L19	S00°05'51"E	593.79'

NOTE: SEE DETAIL SHEETS FOR BOUNDARY AND SECTION LINE DIMENSIONS NOT SHOWN ON THIS SHEET

Manhard CONSULTING
 7600 East Orchard Road, Suite 1500 Greenwood Village, CO 80111
 Tel: 303.708.0500 Fax: 303.708.0501
 Email: info@manhard.com
 Services: Surveying & Mapping, Construction Management, Water Resource Management

DATE: _____

REVISIONS:

NO.	DATE	DESCRIPTION
1	11/14/24	TOWN COMMENTS
2	8/23/24	TOWN COMMENTS
3	7/25/24	TOWN COMMENTS

PROJ MGR: DSB
 PROJ ASSOC: DJB
 DRAWN BY: JLM
 DATE: 11/30/22
 SCALE: 1" = 300'

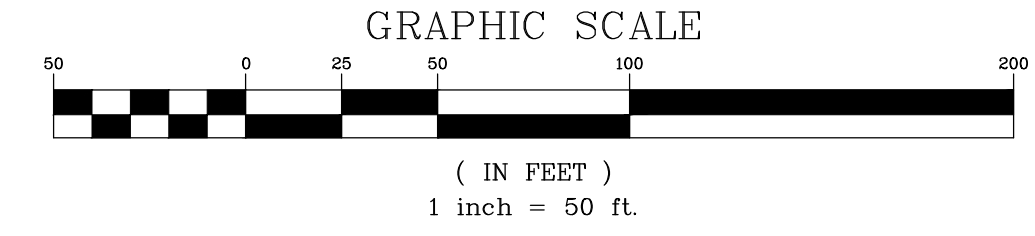
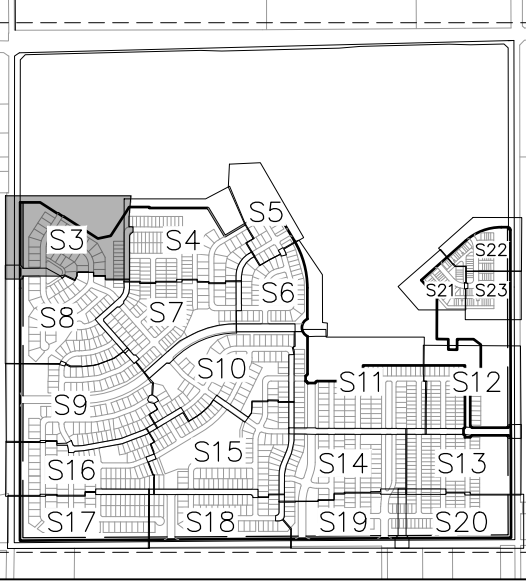
SHEET
2 OF 23
 KHA.ERCO01.29

FOR AND ON BEHALF OF
 MANHARD CONSULTING

SUMMERFIELD - PHASE 2
 TOWN OF ERIE, COUNTY OF WELD, COLORADO
 PRELIMINARY PLAT

SUMMERFIELD PRELIMINARY PLAT - NO. 2

TRACTS AD, AE, AF, AND AG, SUMMERFIELD FILING NO. 1, AND TRACTS N AND R SUMMERFILED FILING NO. 2
 LOCATED IN SECTION 4, TOWNSHIP 1 NORTH, RANGE 68 WEST OF THE SIXTH PRINCIPAL MERIDIAN,
 TOWN OF ERIE, COUNTY OF WELD, STATE OF COLORADO
 333.7511 ACRES – 1301 LOTS, 52 TRACTS
 PP-001537-2022



CURVE	DELTA	RADIUS	LENGTH	CHORD BEARING	CHORD
C1	90°00'00"	15.00'	23.56'	N12°06'55"W	21.21'
C2	90°00'00"	15.00'	23.56'	N77°53'05"E	21.21'
C3	84°18'36"	15.00'	22.07'	N42°07'49"W	20.13'
C4	27°10'12"	72.00'	34.14'	N70°42'01"W	33.82'
C5	16°09'01"	45.00'	12.68'	N65°11'26"W	12.64'
C6	106°42'39"	15.00'	27.94'	S53°22'46"W	24.07'
C7	114°15'53"	72.00'	143.59'	N00°01'01"E	120.95'
C8	114°15'53"	45.00'	89.74'	N00°01'01"E	75.59'
C13	89°59'32"	30.00'	47.12'	S44°58'45"E	42.42'
C14	90°00'00"	20.00'	31.42'	N45°01'29"E	28.28'
C15	90°00'28"	30.00'	47.13'	S45°01'15"W	42.43'
C29	90°00'00"	56.00'	87.96'	S45°01'29"W	79.20'



Manhard CONSULTING

7660 East Orchard Road, Suite 1500, Greenwood Village, CO 80111 | Phone: 303.766.0500 | manhard.com
 1350 E. Erie, Suite 100, Erie, CO 80534 | Phone: 303.766.0500 | manhard.com

Project: SUMMERFIELD - PHASE 2
 Location: TOWN OF ERIE, COUNTY OF WELD, COLORADO
 Document: PRELIMINARY PLAT

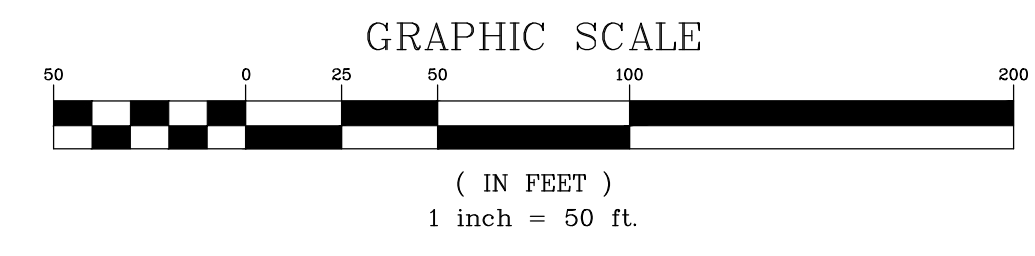
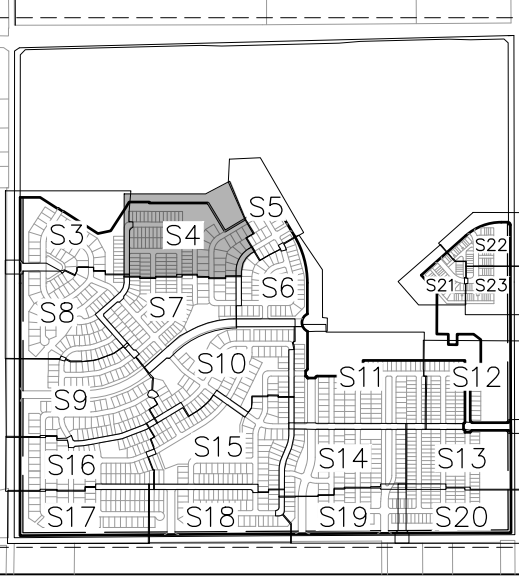
PROJ MGR: DSB
 PROJ ASSOC: DJB
 DRAWN BY: JLM
 DATE: 11/30/22
 SCALE: 1"=50'

SHEET 3 OF 23
 KHA.ERC001.29

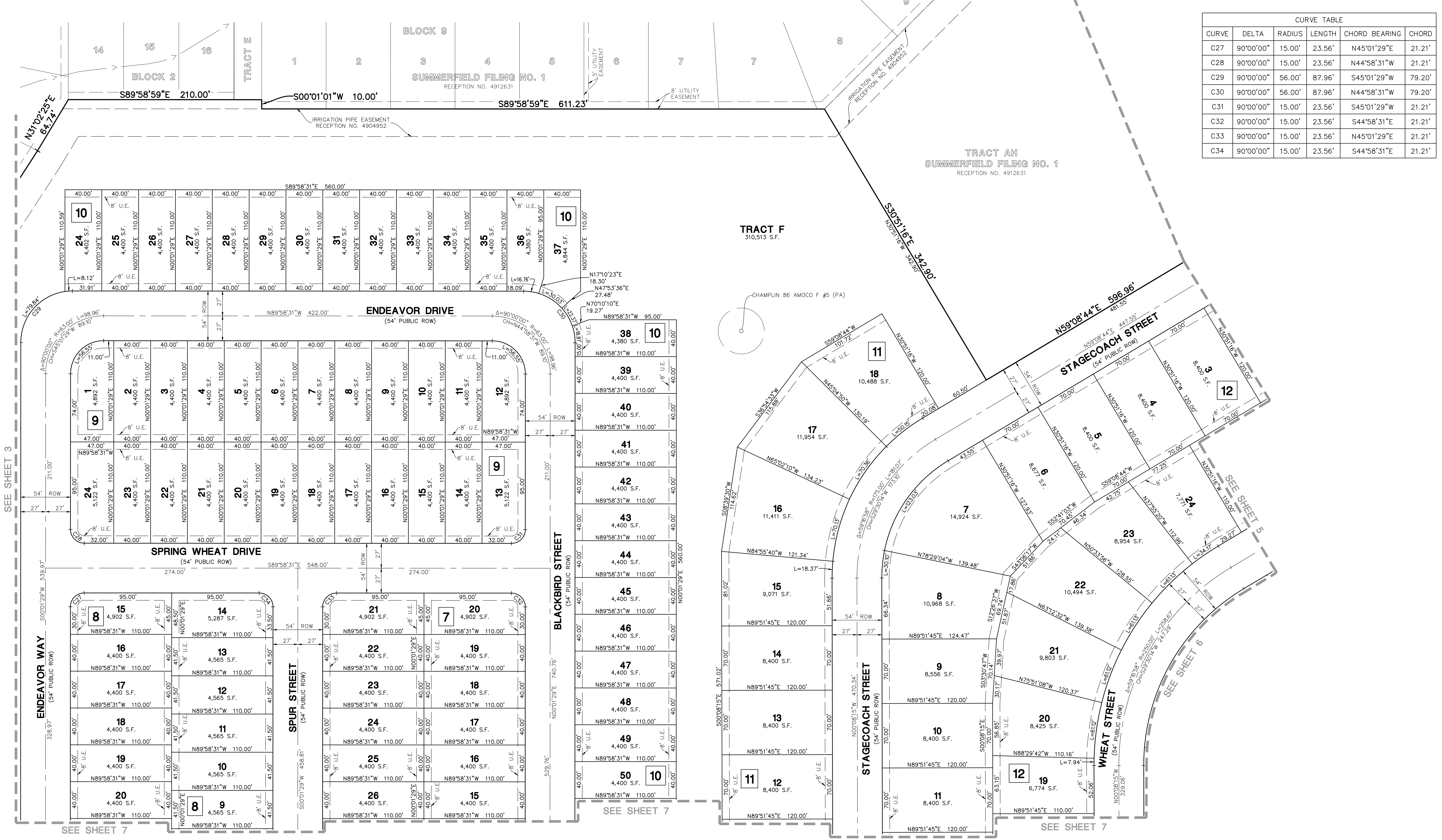
November 14, 2024 - 08:25 Data Name: P:\Missouri\New_South\Final_Drawings\Print\Subdivision\Preliminary_Plat\Phase 2\103-KHA.ERC001.29_5100.dwg Updated By: mwood

SUMMERFIELD PRELIMINARY PLAT - NO. 2

TRACTS AD, AE, AF, AND AG, SUMMERFIELD FILING NO. 1, AND TRACTS N AND R SUMMERFILED FILING NO. 2
 LOCATED IN SECTION 4, TOWNSHIP 1 NORTH, RANGE 68 WEST OF THE SIXTH PRINCIPAL MERIDIAN,
 TOWN OF ERIE, COUNTY OF WELD, STATE OF COLORADO
 333.7511 ACRES - 1301 LOTS, 52 TRACTS
 PP-001537-2022



CURVE TABLE					
CURVE	DELTA	RADIUS	LENGTH	CHORD BEARING	CHORD
C27	90°00'00"	15.00'	23.56'	N45°01'29"E	21.21'
C28	90°00'00"	15.00'	23.56'	N44°58'31"W	21.21'
C29	90°00'00"	56.00'	87.96'	S45°01'29"W	79.20'
C30	90°00'00"	56.00'	87.96'	N44°58'31"W	79.20'
C31	90°00'00"	15.00'	23.56'	S45°01'29"W	21.21'
C32	90°00'00"	15.00'	23.56'	S44°58'31"E	21.21'
C33	90°00'00"	15.00'	23.56'	N45°01'29"E	21.21'
C34	90°00'00"	15.00'	23.56'	S44°58'31"E	21.21'



Manhard CONSULTING
 7650 East Orchard Road, Suite 1500 Greenwood Village, CO 80111, phone: 303.768.0560
 manhard.com
 GCS
 Construction Management
 Water Resource Management

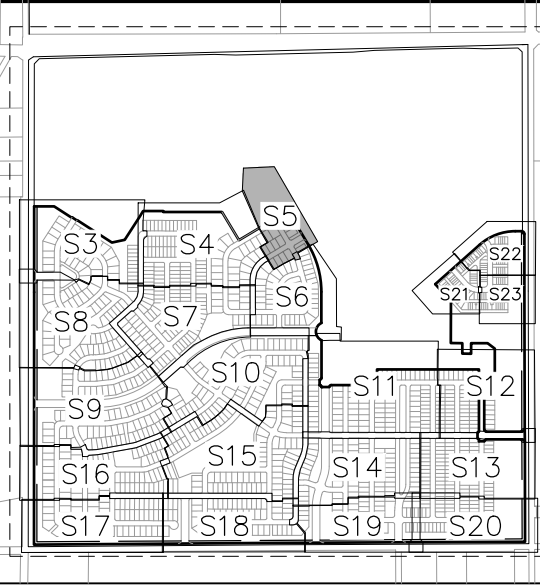
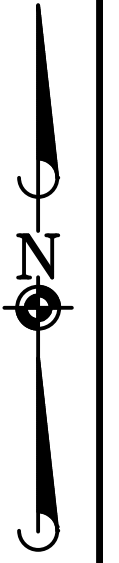
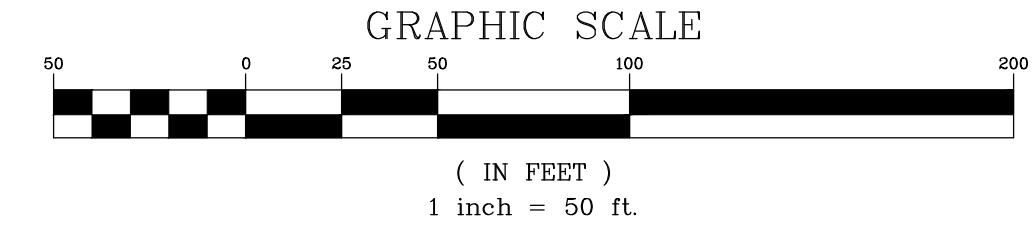
SUMMERFIELD - PHASE 2
TOWN OF ERIE, COUNTY OF WELD, COLORADO
PRELIMINARY PLAT

PROJ MGR: DSB
 PROJ ASSOC: DJB
 DRAWN BY: JLM
 DATE: 11/30/22
 SCALE: 1"=50'

SHEET
4 OF 23
 KHA.ERC001.29

SUMMERFIELD PRELIMINARY PLAT - NO. 2

TRACTS AD, AE, AF, AND AG, SUMMERFIELD FILING NO. 1, AND TRACTS N AND R SUMMERFIELD FILING NO. 2
 LOCATED IN SECTION 4, TOWNSHIP 1 NORTH, RANGE 68 WEST OF THE SIXTH PRINCIPAL MERIDIAN,
 TOWN OF ERIE, COUNTY OF WELD, STATE OF COLORADO
 333.7511 ACRES - 1301 LOTS, 52 TRACTS
 PP-001537-2022



CURVE TABLE					
CURVE	DELTA	RADIUS	LENGTH	CHORD BEARING	CHORD
C80	90°00'00"	56.00'	87.96'	N75°51'16"W	79.20'
C81	90°00'00"	15.00'	23.56'	S14°08'44"W	21.21'
C82	90°00'00"	15.00'	23.56'	N75°51'16"W	21.21'
C83	90°00'00"	20.00'	31.42'	S14°08'44"W	28.28'
C84	90°00'00"	20.00'	31.42'	S75°51'16"E	28.28'
C85	90°00'00"	15.00'	23.56'	N14°08'44"E	21.21'
C86	90°00'00"	15.00'	23.56'	S75°51'16"E	21.21'
C87	15°21'31"	175.00'	46.91'	N23°10'31"W	46.77'

DATE	REVISIONS
8/23/24 <td>TOWN COMMENTS</td>	TOWN COMMENTS
7/25/24 <td>TOWN COMMENTS</td>	TOWN COMMENTS

Manhard CONSULTING
 7650 East Orchard Road, Suite 1500 Greenwood Village, CO 80111 | PH: 303.768.0500 | manhard.com
 Civil Engineering | Surveying | Geomatics | Construction Management | Water Resource Management

SUMMERFIELD - PHASE 2
 TOWN OF ERIE, COUNTY OF WELD, COLORADO
 PRELIMINARY PLAT

PROJ MGR: DSB
 PROJ ASSOC: DJB
 DRAWN BY: JLM
 DATE: 11/30/22
 SCALE: 1"=50'

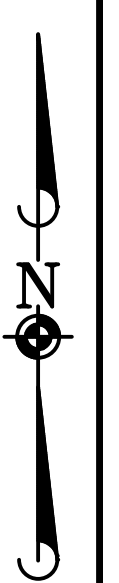
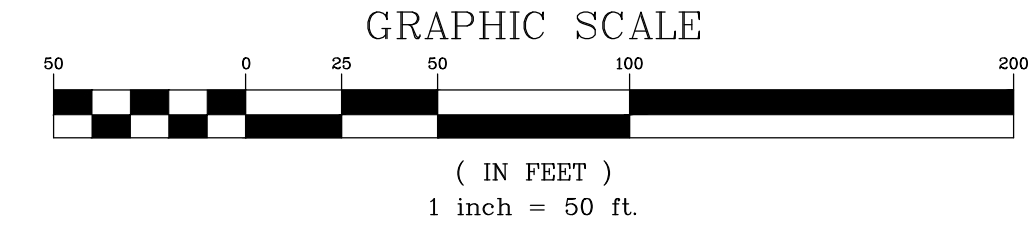
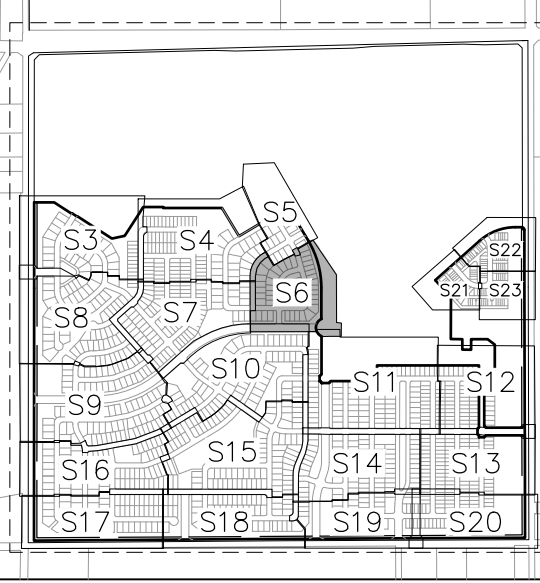
SHEET
5 OF 23
 KHA.ERC001.29

November 14, 2024 - 08:25 - Dwg Name: P:\Misc\01\Manhard\Final\Drawings\Pre\Summerfield\Pre\Phase 2\03-KHA.ERC001.29-5100.dwg - Updated By: mwood

© 2022 MANHARD CONSULTING. ALL RIGHTS RESERVED.

SUMMERFIELD PRELIMINARY PLAT - NO. 2

TRACTS AD, AE, AF, AND AG, SUMMERFIELD FILING NO. 1, AND TRACTS N AND R SUMMERFIELD FILING NO. 2
 LOCATED IN SECTION 4, TOWNSHIP 1 NORTH, RANGE 68 WEST OF THE SIXTH PRINCIPAL MERIDIAN,
 TOWN OF ERIE, COUNTY OF WELD, STATE OF COLORADO
 333.7511 ACRES - 1301 LOTS, 52 TRACTS
 PP-001537-2022



CURVE TABLE					
CURVE	DELTA	RADIUS	LENGTH	CHORD BEARING	CHORD
C71	90°00'00"	20.00'	31.42'	N45°08'15"W	28.28'
C72	90°00'00"	20.00'	31.42'	S44°51'45"W	28.28'
C73	90°00'00"	15.00'	23.56'	N44°51'45"E	21.21'
C74	90°00'00"	15.00'	23.56'	S45°08'15"E	21.21'
C75	90°00'00"	15.00'	23.56'	N45°08'15"W	21.21'
C76	90°00'00"	15.00'	23.56'	S44°51'45"W	21.21'
C77	90°00'00"	15.00'	23.56'	N45°08'15"W	21.21'
C87	15°21'31"	175.00'	46.91'	N23°10'31"W	46.77'
C88	90°00'00"	15.00'	23.56'	S29°30'14"W	21.21'
C89	90°00'00"	15.00'	23.56'	S60°29'46"E	21.21'
C90	15°21'31"	175.00'	46.91'	N07°49'00"W	46.77'
C91	90°00'00"	56.00'	87.96'	N44°51'45"E	79.20'

DATE	REVISIONS

Manhard CONSULTING
 7699 East Orchard Road, Suite 1500 Greenwood Village, CO 80111, ph: 303.768.0560 manhard.com
 5700 East Erie Street, Suite 100 Denver, CO 80231, ph: 303.733.8888
 Surveying | Construction Management | Water Resource Management

SUMMERFIELD - PHASE 2
 TOWN OF ERIE, COUNTY OF WELD, COLORADO
 PRELIMINARY PLAT

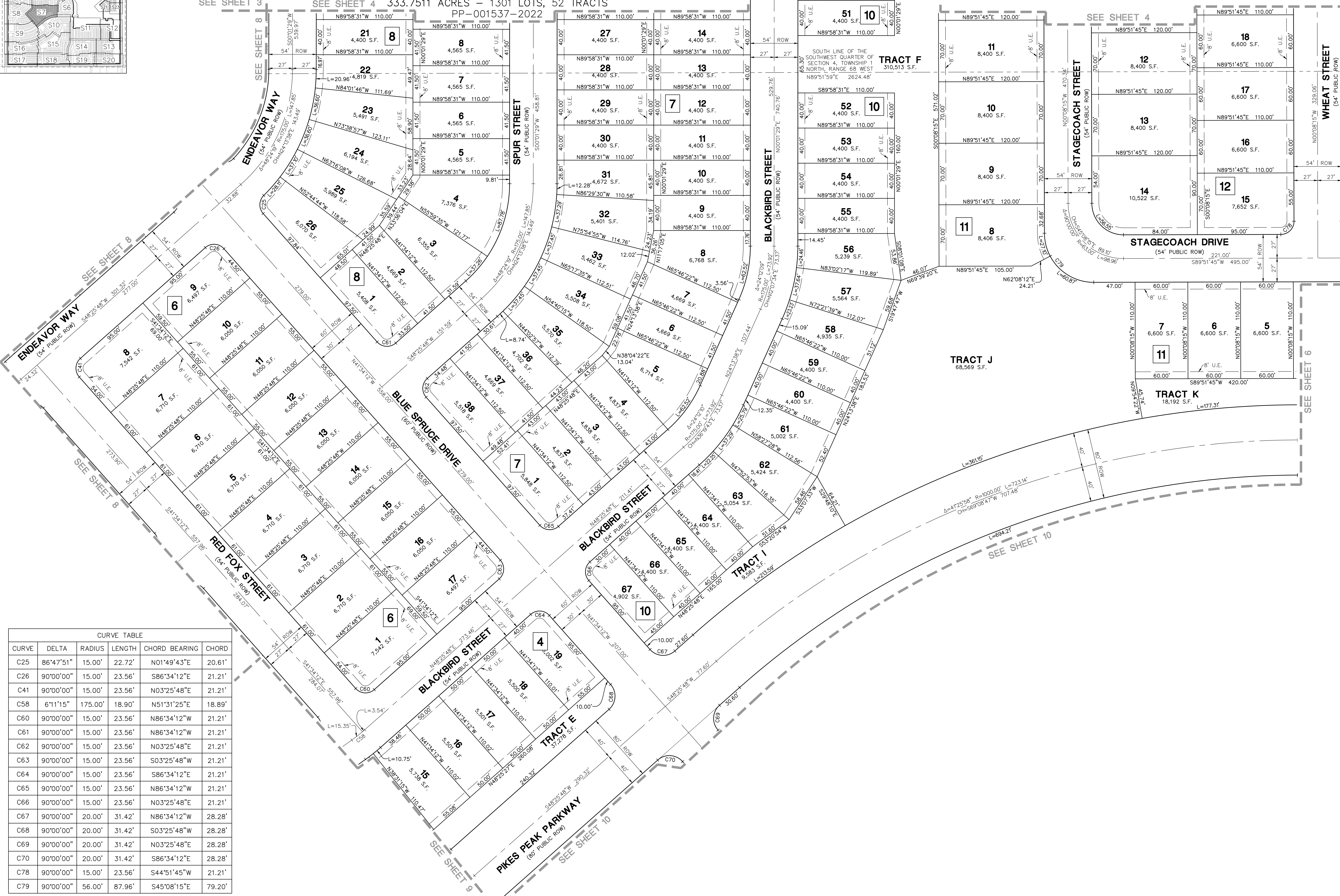
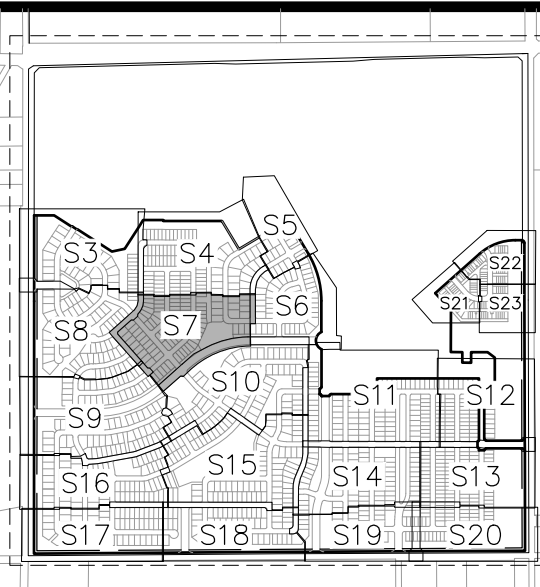
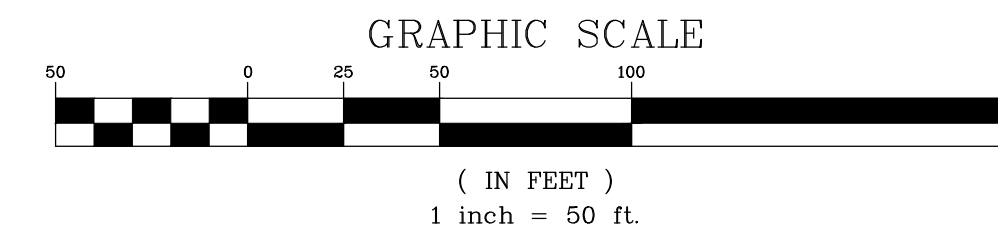
PROJ MGR: DSB
 PROJ ASSOC: DJB
 DRAWN BY: JLM
 DATE: 11/30/22
 SCALE: 1"=50'

SHEET
6 OF 23
 KHA.ERC001.29

November 14, 2022, 08:25, Draw Name: P:\Mansfield\Drawings\Final\Drawings\Pre\Summerfield\Summerfield_Preliminary_Plat_Phase_2\103-KHA.ERC001.29-5100.dwg, Updated By: mwood

SUMMERFIELD PRELIMINARY PLAT - NO. 2

TRACTS AD, AE, AF, AND AG, SUMMERFIELD FILING NO. 1, AND TRACTS N AND R SUMMERFILED FILING NO. 2
 LOCATED IN SECTION 4, TOWNSHIP 1 NORTH, RANGE 68 WEST OF THE SIXTH PRINCIPAL MERIDIAN,
 TOWN OF ERIE, COUNTY OF WELD, STATE OF COLORADO
 333.7511 ACRES - 1301 LOTS, 52 TRACTS
 PP-001537-2022



CURVE	DELTA	RADIUS	LENGTH	CHORD BEARING	CHORD
C25	86°47'51"	15.00'	22.72'	N01°49'43"E	20.61'
C26	90°00'00"	15.00'	23.56'	S86°34'12"E	21.21'
C41	90°00'00"	15.00'	23.56'	N03°25'48"E	21.21'
C58	6°11'15"	175.00'	18.90'	N51°31'25"E	18.89'
C60	90°00'00"	15.00'	23.56'	N86°34'12"W	21.21'
C61	90°00'00"	15.00'	23.56'	N86°34'12"W	21.21'
C62	90°00'00"	15.00'	23.56'	N03°25'48"E	21.21'
C63	90°00'00"	15.00'	23.56'	S03°25'48"W	21.21'
C64	90°00'00"	15.00'	23.56'	S86°34'12"E	21.21'
C65	90°00'00"	15.00'	23.56'	N86°34'12"W	21.21'
C66	90°00'00"	15.00'	23.56'	N03°25'48"E	21.21'
C67	90°00'00"	20.00'	31.42'	N86°34'12"E	28.28'
C68	90°00'00"	20.00'	31.42'	S03°25'48"W	28.28'
C69	90°00'00"	20.00'	31.42'	N03°25'48"E	28.28'
C70	90°00'00"	20.00'	31.42'	S86°34'12"E	28.28'
C78	90°00'00"	15.00'	23.56'	S44°51'45"W	21.21'
C79	90°00'00"	56.00'	87.96'	S45°08'15"E	79.20'

DATE	REVISIONS	TOWN COMMENTS	MKW
8/23/24			
7/26/24			

Manhard CONSULTING
 7800 East Orchard Road, Suite 1500, Greenwood Village, CO 80111, PH: 303.768.0500
 3500 E. Erie, Suite 100, Erie, CO 80531, PH: 303.768.0500
 Manhard.com | manhard@manhard.com | 303.768.0500
 Construction Management | Water Resource Management

PROJECT: SUMMERFIELD - PHASE 2
 TOWN OF ERIE, COUNTY OF WELD, COLORADO
 PRELIMINARY PLAT

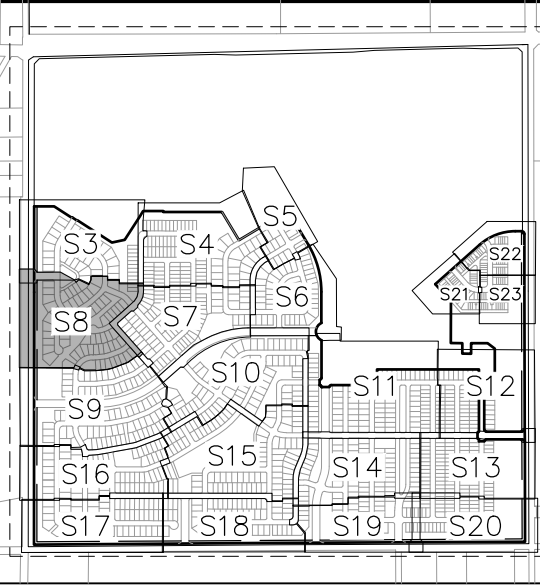
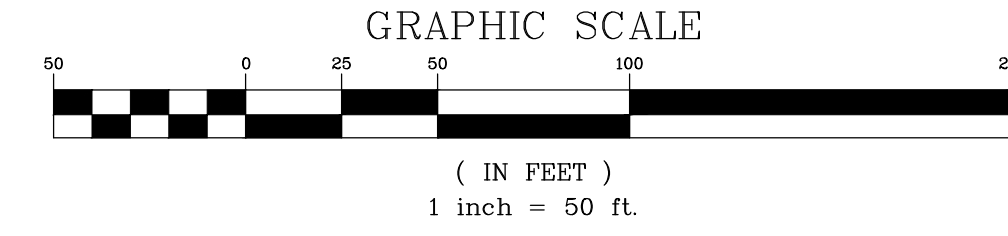
PROJ MGR: DSB
 PROJ ASSOC: DJB
 DRAWN BY: JLM
 DATE: 11/30/22
 SCALE: 1"=50'

SHEET
7 OF 23
 KHA.ERC001.29

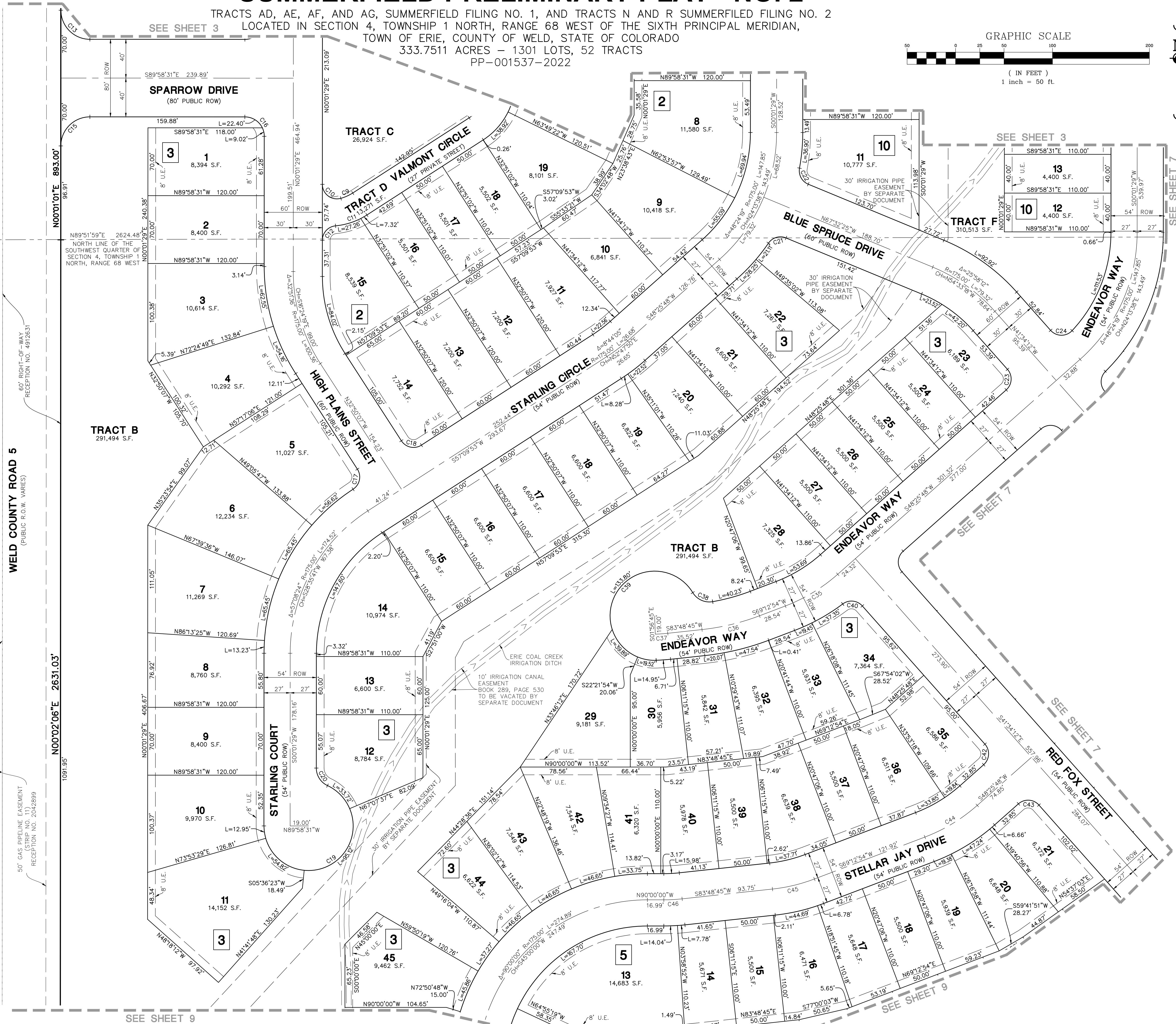
November 14, 2024 - 08:25 - Dwg Name: P:\Projects\2024\Summerfield\Drawings\Title of Subdivision Preliminary Plat\Phase 2\10-114-ERC001-29-5100.dwg Updated By: mwood

SUMMERFIELD PRELIMINARY PLAT - NO. 2

TRACTS AD, AE, AF, AND AG, SUMMERFIELD FILING NO. 1, AND TRACTS N AND R SUMMERFILED FILING NO. 2
 LOCATED IN SECTION 4, TOWNSHIP 1 NORTH, RANGE 68 WEST OF THE SIXTH PRINCIPAL MERIDIAN,
 TOWN OF ERIE, COUNTY OF WELD, STATE OF COLORADO
 333.7511 ACRES - 1301 LOTS, 52 TRACTS
 PP-001537-2022



CURVE	DELTA	RADIUS	LENGTH	CHORD BEARING	CHORD
C9	17°11'01"	45.00'	13.50'	N65°44'28"E	13.45'
C10	105°41'31"	15.00'	27.67'	S52°49'16"E	23.91'
C11	27°31'26"	72.00'	34.59'	N70°54'41"E	34.26'
C12	84°38'55"	15.00'	22.16'	N42°20'56"E	20.20'
C13	89°59'32"	30.00'	47.12'	S44°58'45"E	42.42'
C15	90°00'28"	30.00'	47.13'	S45°01'15"W	42.43'
C16	90°00'00"	20.00'	31.42'	N44°58'31"W	28.28'
C17	89°47'54"	15.00'	23.51'	S12°03'50"W	21.18'
C18	90°00'00"	15.00'	23.56'	N77°50'07"W	21.21'
C19	244°53'50"	46.00'	196.62'	N57°34'34"E	77.64'
C20	64°53'50"	20.00'	22.65'	N32°25'26"W	21.46'
C21	78°01'54"	15.00'	20.43'	S73°26'39"W	18.89'
C22	78°01'54"	15.00'	20.43'	N28°31'28"W	18.89'
C23	90°00'00"	15.00'	23.56'	S03°25'48"W	21.21'
C24	95°13'48"	15.00'	24.93'	N89°11'06"W	22.16'
C35	20°47'06"	175.00'	63.48'	N58°49'21"E	63.14'
C36	14°35'51"	240.00'	61.15'	N76°30'49"E	60.98'
C37	4°14'30"	175.00'	12.96'	N85°56'00"E	12.95'
C38	68°40'52"	20.00'	23.97'	S65°37'22"E	22.56'
C39	240°39'49"	46.00'	193.22'	S28°23'09"W	79.41'
C40	85°19'39"	15.00'	22.34'	S84°14'02"E	20.33'
C42	90°00'00"	15.00'	23.56'	S03°25'48"W	21.21'
C43	90°00'00"	15.00'	23.56'	S86°34'12"E	21.21'
C44	20°47'06"	175.00'	63.48'	N58°49'21"E	63.14'
C45	14°35'51"	175.00'	44.59'	N76°30'49"E	44.46'
C46	6°11'15"	175.00'	18.90'	N86°54'22"E	18.89'



DRAWN BY: MKW
 CHECKED BY: MKW
 DATE: 11/30/22
 SCALE: 1"=50'
 SHEET: 8 OF 23
 KHA.ERC001.29

Manhard CONSULTING

1650 East Orchard Road, Suite 1500, Greenwood Village, CO 80111 | PH: 303.768.6560 | manhard.com
 1500 East Colfax Avenue, Suite 100, Denver, CO 80202 | PH: 303.733.8888 | manhard.com
 1500 East Colfax Avenue, Suite 100, Denver, CO 80202 | PH: 303.733.8888 | manhard.com

REVISIONS:

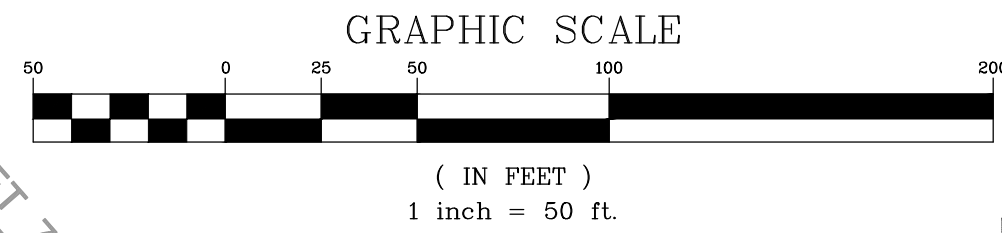
SUMMERFIELD - PHASE 2

TOWN OF ERIE, COUNTY OF WELD, COLORADO

PRELIMINARY PLAT

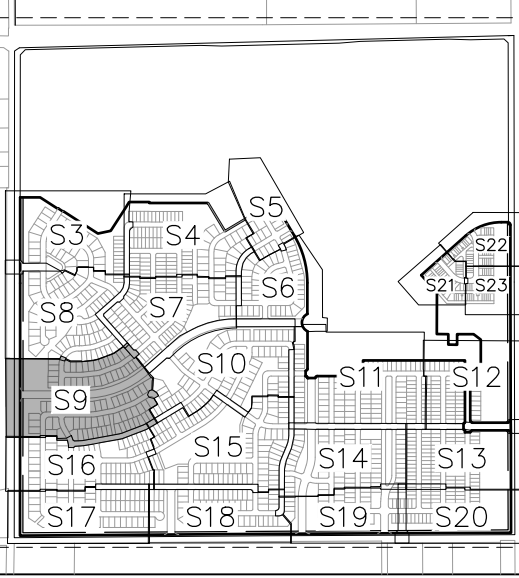
SUMMERFIELD PRELIMINARY PLAT - NO. 2

TRACTS AD, AE, AF, AND AG, SUMMERFIELD FILING NO. 1, AND TRACTS N AND R SUMMERFILED FILING NO. 2
 LOCATED IN SECTION 4, TOWNSHIP 1 NORTH, RANGE 68 WEST OF THE SIXTH PRINCIPAL MERIDIAN,
 TOWN OF ERIE, COUNTY OF WELD, STATE OF COLORADO
 333.7511 ACRES - 1301 LOTS, 52 TRACTS
 PP-001537-2022



CURVE	DELTA	RADIUS	LENGTH	CHORD BEARING	CHORD
C47	90°00'00"	15.00'	23.56'	N45°00'00"W	21.21'
C48	90°00'00"	15.00'	23.56'	N45°00'00"E	21.21'
C49	90°00'00"	20.00'	31.42'	N45°00'00"E	28.28'
C50	90°02'06"	30.00'	47.14'	S44°58'57"E	42.44'
C51	89°57'54"	30.00'	47.11'	N45°01'03"E	42.41'
C52	90°00'00"	20.00'	31.42'	S45°00'00"E	28.28'
C53	90°00'00"	20.00'	31.42'	N45°00'00"E	28.28'
C54	90°00'00"	20.00'	31.42'	N45°00'00"W	28.28'

CURVE	DELTA	RADIUS	LENGTH	CHORD BEARING	CHORD
C179	10°23'33"	175.00'	31.74'	N64°01'07"E	31.70'
C180	10°23'33"	175.00'	31.74'	N74°24'40"E	31.70'
C181	10°23'33"	250.00'	45.35'	N84°48'13"E	45.28'



CURVE	DELTA	RADIUS	LENGTH	CHORD BEARING	CHORD
C182	90°00'00"	15.00'	23.56'	N45°00'00"W	21.21'
C183	90°00'00"	15.00'	23.56'	N45°00'00"E	21.21'
C184	90°00'00"	15.00'	23.56'	S45°00'00"E	21.21'
C185	90°00'00"	15.00'	23.56'	S45°00'00"W	21.21'

CURVE	DELTA	RADIUS	LENGTH	CHORD BEARING	CHORD
C186	89°57'54"	56.00'	87.93'	S45°01'03"W	79.17'
C188	77°42'23"	15.00'	20.34'	N54°43'11"W	18.82'
C191	6°49'10"	175.00'	20.83'	N83°01'02"E	20.82'
C193	10°23'33"	175.00'	31.74'	N74°24'40"E	31.70'

CURVE	DELTA	RADIUS	LENGTH	CHORD BEARING	CHORD
C231	10°23'33"	175.00'	31.74'	N64°01'07"E	31.70'

CURVE	DELTA	RADIUS	LENGTH	CHORD BEARING	CHORD
C55	6°11'15"	175.00'	18.90'	N86°54'22"E	18.89'
C56	14°35'51"	175.00'	44.59'	N76°30'49"E	44.46'
C57	14°35'51"	175.00'	44.59'	N61°54'59"E	44.46'
C58	6°11'15"	175.00'	18.90'	N51°31'25"E	18.89'
C59	96°11'15"	15.00'	25.18'	S06°31'25"W	22.33'
C178	90°00'00"	56.00'	87.96'	N76°10'39"W	79.20'

DATE	REVISIONS	BY	CHK	DATE	TOWN COMMENTS
11/14/24				11/14/24	TOWN COMMENTS
8/23/24				8/23/24	TOWN COMMENTS
7/26/24				7/26/24	TOWN COMMENTS

Manhard CONSULTING
 7650 East Orchard Road, Suite 1500, Greenwood Village, CO 80111, phone: 303.768.6560, manhard.com
 City of Erie, CO Planning & Development Department, GIS, 1000 14th Street, Suite 100, Erie, CO 80534, phone: 303.768.6560, manhard.com
 Water Resource Management | Construction Management

SUMMERFIELD - PHASE 2
 TOWN OF ERIE, COUNTY OF WELD, COLORADO
 PRELIMINARY PLAT

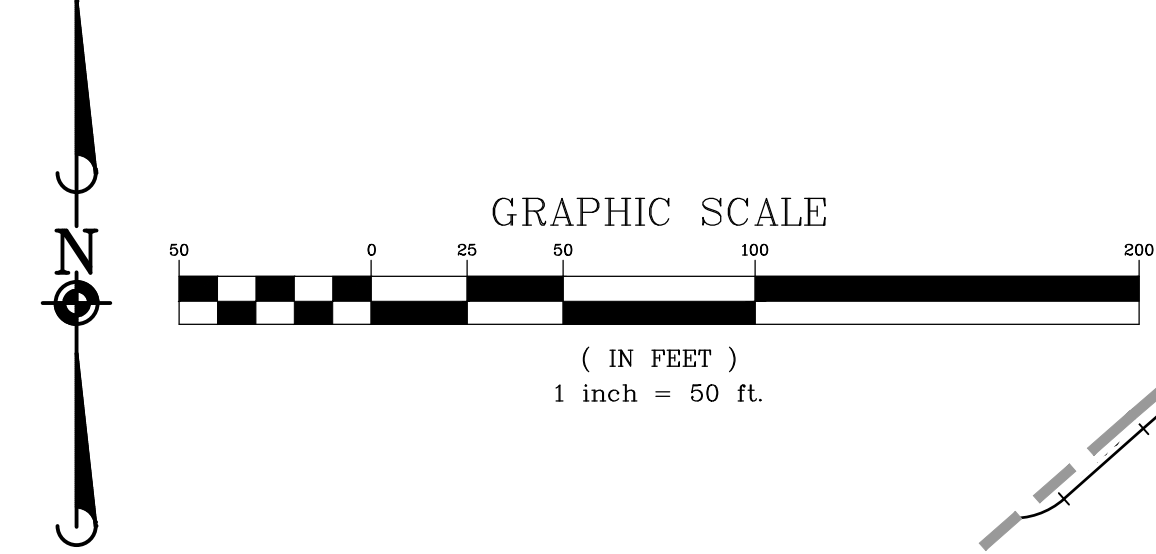
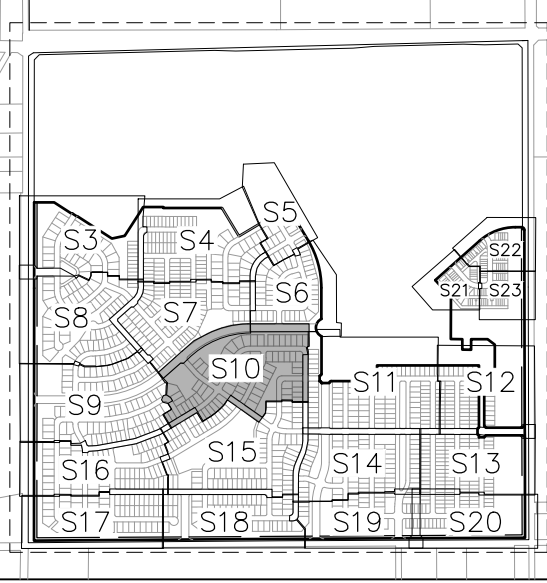
PROJ MGR: DSB
 PROJ ASSOC: DJB
 DRAWN BY: JLM
 DATE: 11/30/22
 SCALE: 1"=50'

SHEET
9 OF **23**
 KHA.ERC001.29

November 14, 2022 - 08:25 Dwg Name: P:\Users\jlm\Drawings\Plat of Subdivision\Preliminary Plat\Phase 2\103-KHA.ERC001.29-5100.dwg Updated By: mwood

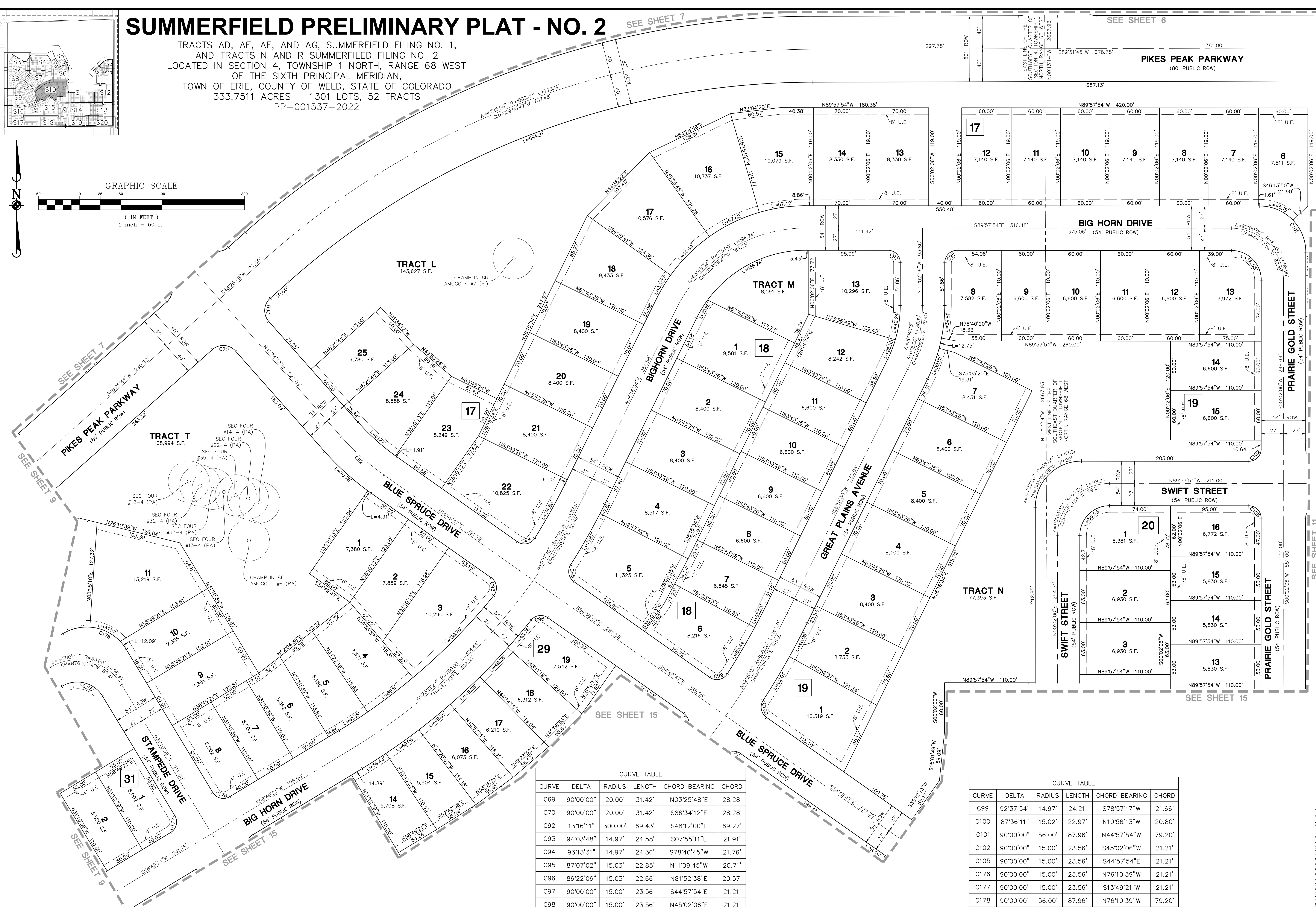
SUMMERFIELD PRELIMINARY PLAT - NO. 2

TRACTS AD, AE, AF, AND AG, SUMMERFIELD FILING NO. 1,
AND TRACTS N AND R SUMMERFIELD FILING NO. 2
LOCATED IN SECTION 4, TOWNSHIP 1 NORTH, RANGE 68 WEST
OF THE SIXTH PRINCIPAL MERIDIAN,
TOWN OF ERIE, COUNTY OF WELD, STATE OF COLORADO
333.7511 ACRES - 1301 LOTS, 52 TRACTS
PP-001537-2022



SEE SHEET 7

SEE SHEET 6



CURVE TABLE

CURVE	DELTA	RADIUS	LENGTH	CHORD BEARING	CHORD
C69	90°00'00"	20.00'	31.42'	N03°25'48"E	28.28'
C70	90°00'00"	20.00'	31.42'	S86°34'12"E	28.28'
C92	13°16'11"	300.00'	69.43'	S48°12'00"E	69.27'
C93	94°03'48"	14.97'	24.58'	S07°55'11"E	21.91'
C94	93°13'31"	14.97'	24.36'	S78°40'45"W	21.76'
C95	87°07'02"	15.03'	22.85'	N11°09'45"W	20.71'
C96	86°22'06"	15.03'	22.66'	N81°52'38"E	20.57'
C97	90°00'00"	15.00'	23.56'	S44°57'54"E	21.21'
C98	90°00'00"	15.00'	23.56'	N45°02'06"E	21.21'

CURVE TABLE

CURVE	DELTA	RADIUS	LENGTH	CHORD BEARING	CHORD
C99	92°37'54"	14.97'	24.21'	S78°57'17"W	21.66'
C100	87°36'11"	15.02'	22.97'	N10°56'13"W	20.80'
C101	90°00'00"	56.00'	87.96'	N44°57'54"W	79.20'
C102	90°00'00"	15.00'	23.56'	S45°02'06"W	21.21'
C105	90°00'00"	15.00'	23.56'	S44°57'54"E	21.21'
C176	90°00'00"	15.00'	23.56'	N76°10'39"W	21.21'
C177	90°00'00"	15.00'	23.56'	S13°49'21"W	21.21'
C178	90°00'00"	56.00'	87.96'	N76°10'39"W	79.20'

Manhard CONSULTING
1800 East Orchard Road, Suite 1500, Greenwood Village, CO 80111, PH: 303.768.0560, manhard.com
C/S: S. Gary L. G. S. S. Gary L. G. S. S. Gary L. G. S.
Water Resource Management | Construction Management

DATE: 11/30/22
DRAWN BY: JLM
TOWN COMMENTS: 11/14/24
MKN: 8/23/24
MKN: 7/25/24

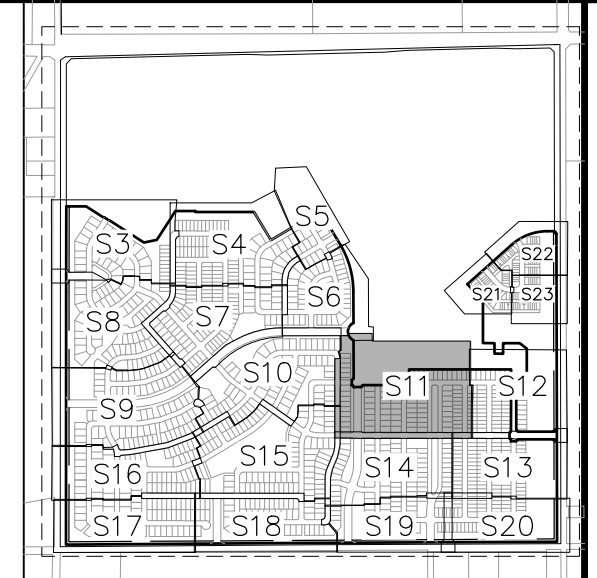
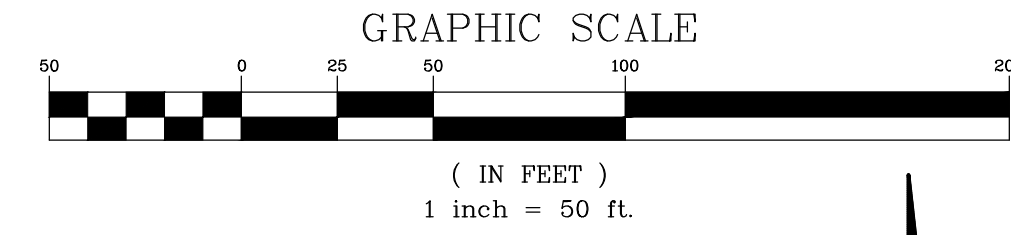
SUMMERFIELD - PHASE 2
TOWN OF ERIE, COUNTY OF WELD, COLORADO
PRELIMINARY PLAT

PROJ MGR: DSB
PROJ ASSOC: DJB
DRAWN BY: JLM
DATE: 11/30/22
SCALE: 1"=50'

SHEET
10 OF **23**
KHA.ERC001.29

SUMMERFIELD PRELIMINARY PLAT - NO. 2

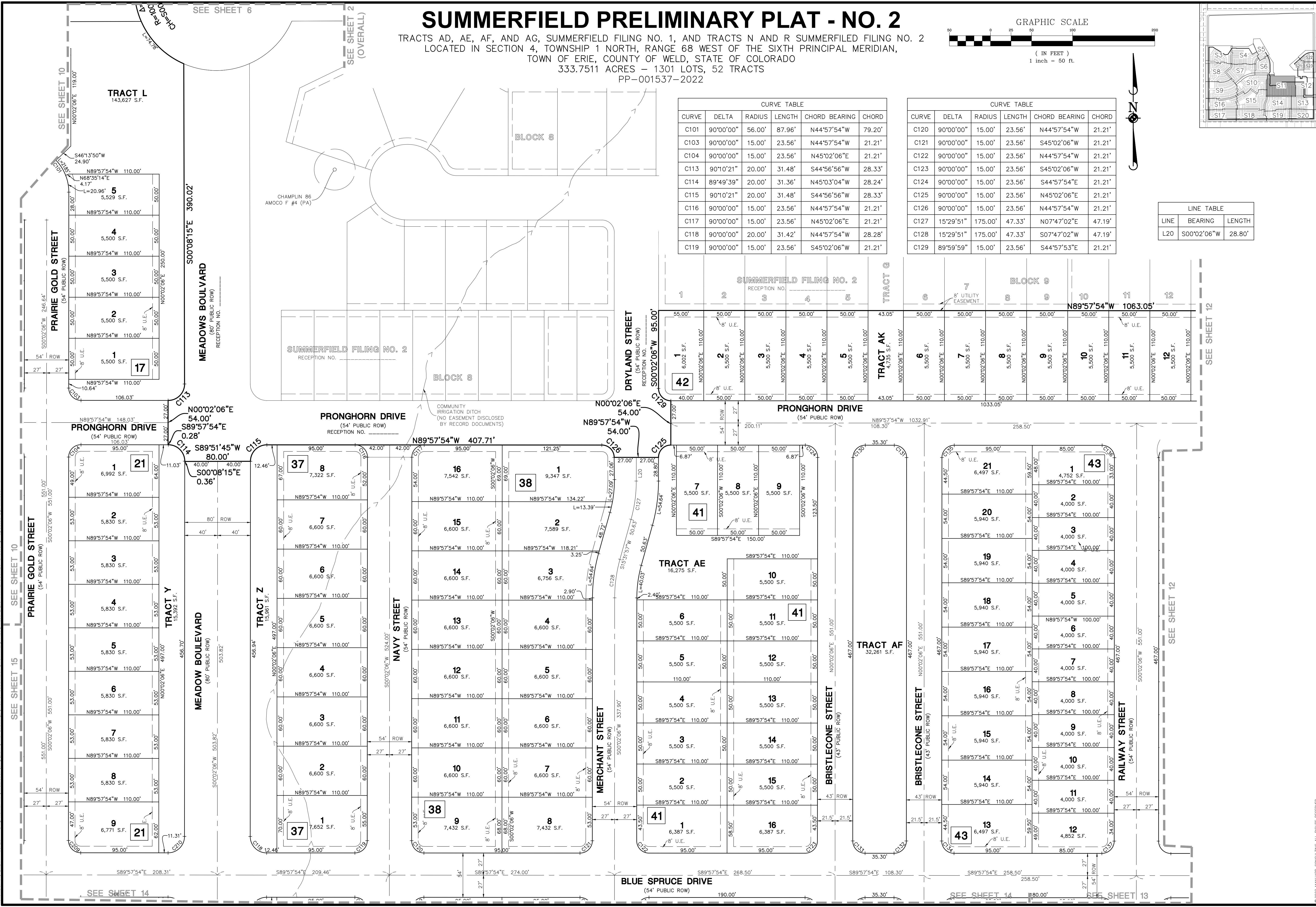
TRACTS AD, AE, AF, AND AG, SUMMERFIELD FILING NO. 1, AND TRACTS N AND R SUMMERFILED FILING NO. 2
 LOCATED IN SECTION 4, TOWNSHIP 1 NORTH, RANGE 68 WEST OF THE SIXTH PRINCIPAL MERIDIAN,
 TOWN OF ERIE, COUNTY OF WELD, STATE OF COLORADO
 333.7511 ACRES - 1301 LOTS, 52 TRACTS
 PP-001537-2022



CURVE TABLE					
CURVE	DELTA	RADIUS	LENGTH	CHORD BEARING	CHORD
C101	90°00'00"	56.00'	87.96'	N44°57'54"W	79.20'
C103	90°00'00"	15.00'	23.56'	N44°57'54"W	21.21'
C104	90°00'00"	15.00'	23.56'	N45°02'06"E	21.21'
C113	90°10'21"	20.00'	31.48'	S44°56'56"W	28.33'
C114	89°49'39"	20.00'	31.36'	N45°03'04"W	28.24'
C115	90°10'21"	20.00'	31.48'	S44°56'56"W	28.33'
C116	90°00'00"	15.00'	23.56'	N44°57'54"W	21.21'
C117	90°00'00"	15.00'	23.56'	N45°02'06"E	21.21'
C118	90°00'00"	20.00'	31.42'	N44°57'54"W	28.28'
C119	90°00'00"	15.00'	23.56'	S45°02'06"W	21.21'

CURVE TABLE					
CURVE	DELTA	RADIUS	LENGTH	CHORD BEARING	CHORD
C120	90°00'00"	15.00'	23.56'	N44°57'54"W	21.21'
C121	90°00'00"	15.00'	23.56'	S45°02'06"W	21.21'
C122	90°00'00"	15.00'	23.56'	N44°57'54"W	21.21'
C123	90°00'00"	15.00'	23.56'	S45°02'06"W	21.21'
C124	90°00'00"	15.00'	23.56'	S44°57'54"E	21.21'
C125	90°00'00"	15.00'	23.56'	N45°02'06"E	21.21'
C126	90°00'00"	15.00'	23.56'	N44°57'54"W	21.21'
C127	15°29'51"	175.00'	47.33'	N07°47'02"E	47.19'
C128	15°29'51"	175.00'	47.33'	S07°47'02"W	47.19'
C129	89°59'59"	15.00'	23.56'	S44°57'53"E	21.21'

LINE TABLE		
LINE	BEARING	LENGTH
L20	S00°02'06"W	28.80'



Manhard CONSULTING
 7800 East Orchard Road, Suite 1500, Greenwood Village, CO 80111, phone: 303.768.0560
 1500 East Colfax Avenue, Suite 100, Denver, CO 80202, phone: 303.733.8888
 Construction Management & Resource Management

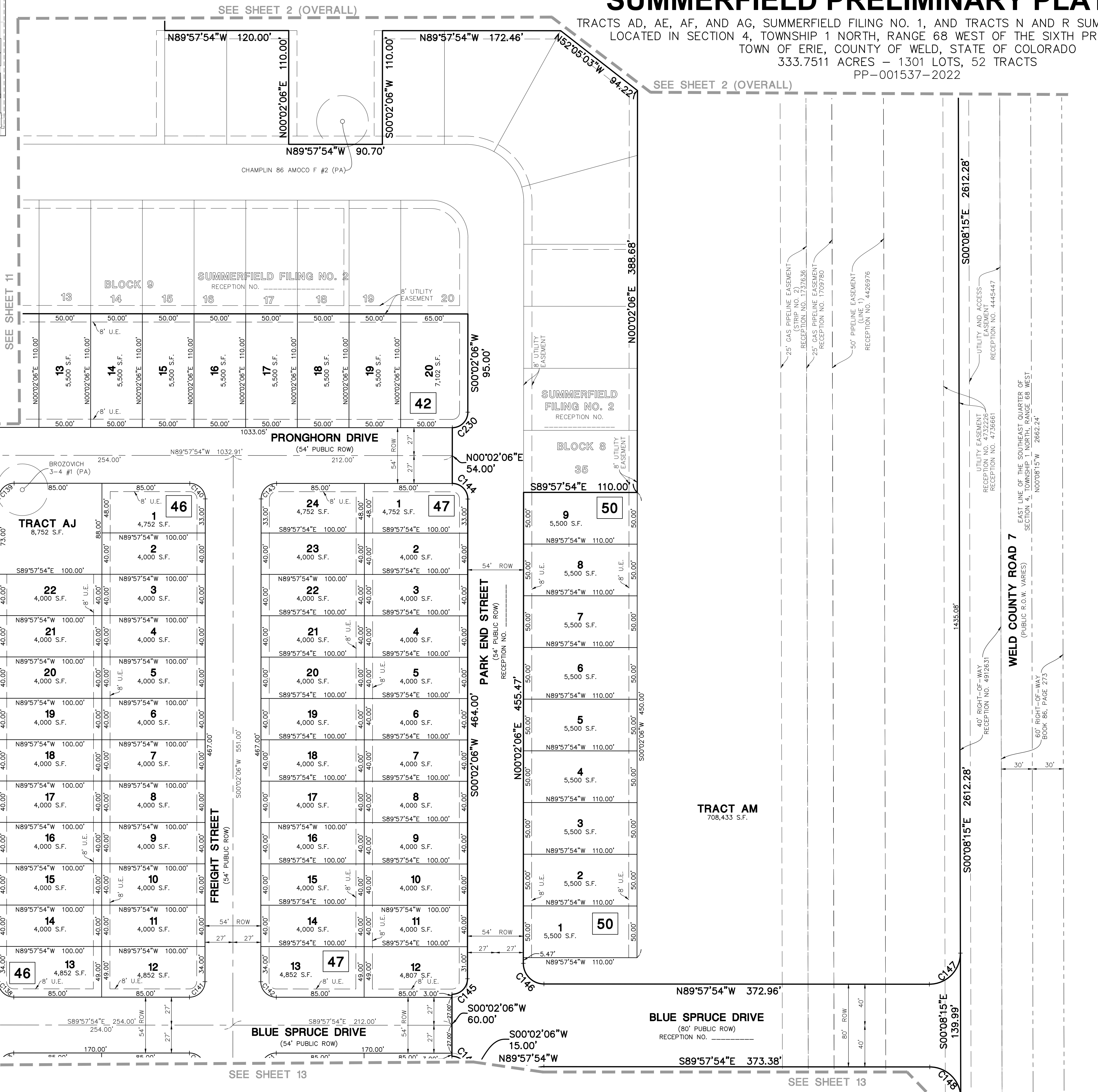
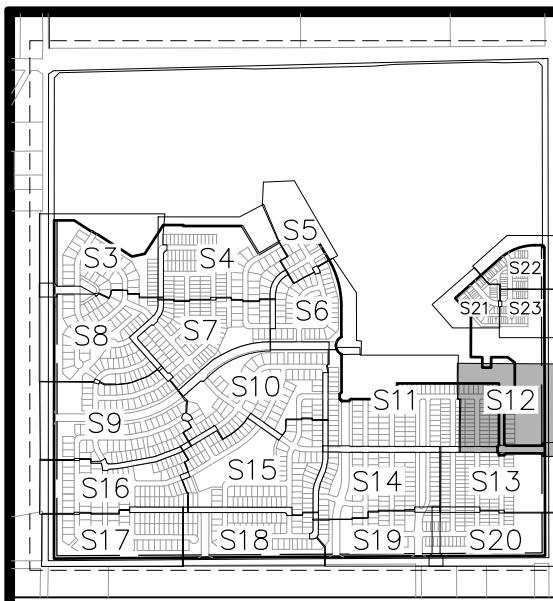
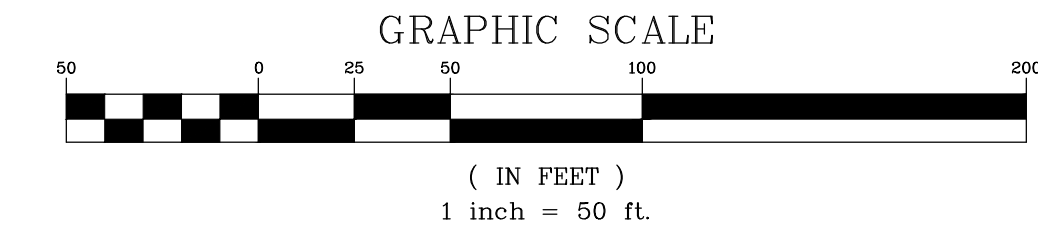
SUMMERFIELD - PHASE 2
 TOWN OF ERIE, COUNTY OF WELD, COLORADO
 PRELIMINARY PLAT

PROJ MGR: DSB
 PROJ ASSOC: DJB
 DRAWN BY: JLM
 DATE: 11/30/22
 SCALE: 1"=50'

SHEET
11 OF 23
 KHA.ERC001.29

SUMMERFIELD PRELIMINARY PLAT - NO. 2


TRACTS AD, AE, AF, AND AG, SUMMERFIELD FILING NO. 1, AND TRACTS N AND R SUMMERFIELD FILING NO. 2
 LOCATED IN SECTION 4, TOWNSHIP 1 NORTH, RANGE 68 WEST OF THE SIXTH PRINCIPAL MERIDIAN,
 TOWN OF ERIE, COUNTY OF WELD, STATE OF COLORADO
 333.7511 ACRES - 1301 LOTS, 52 TRACTS
 PP-001537-2022



CURVE TABLE

CURVE	DELTA	RADIUS	LENGTH	CHORD BEARING	CHORD
C138	90°00'00"	15.00'	23.56'	N44°57'54"W	21.21'
C139	90°00'00"	15.00'	23.56'	N45°02'06"E	21.21'
C140	90°00'00"	15.00'	23.56'	S44°57'54"E	21.21'
C141	90°00'00"	15.00'	23.56'	S45°02'06"W	21.21'
C142	90°00'00"	15.00'	23.56'	N44°57'54"W	21.21'
C143	90°00'00"	15.00'	23.56'	N45°02'06"E	21.21'
C144	89°59'52"	15.00'	23.56'	S44°57'58"E	21.21'
C145	90°00'00"	15.00'	23.56'	S45°02'06"W	21.21'
C146	90°00'00"	20.00'	31.42'	N44°57'54"W	28.28'
C147	90°10'21"	30.00'	47.21'	S44°57'09"W	42.49'
C148	89°49'39"	30.00'	47.03'	S45°03'17"E	42.36'
C230	90°00'00"	15.00'	23.56'	S45°02'06"W	21.21'

DATE	8/23/24	TOWN COMMENTS
REVISIONS		
DRAWN BY	JKM	
CHECKED BY	DJS	
DATE	11/30/22	TOWN COMMENTS
REVISIONS		
DRAWN BY	JKM	
CHECKED BY	DJS	
DATE	4/26/24	TOWN COMMENTS
REVISIONS		
DRAWN BY	JKM	
CHECKED BY	DJS	
DATE		TOWN COMMENTS
REVISIONS		
DRAWN BY	JKM	
CHECKED BY	DJS	
DATE		TOWN COMMENTS
REVISIONS		


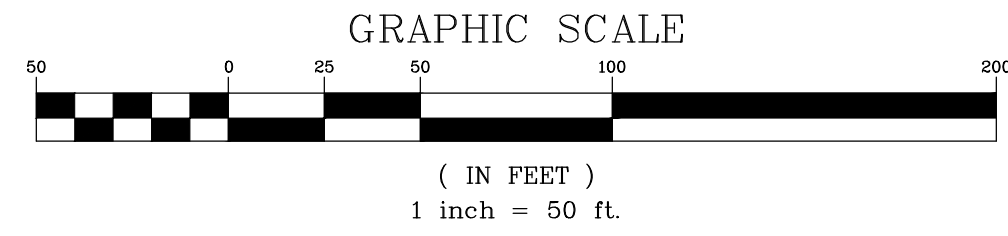
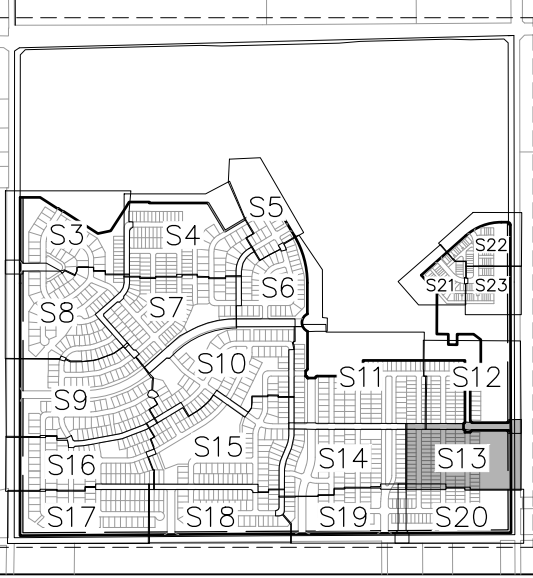


SUMMERFIELD - PHASE 2
TOWN OF ERIE, COUNTY OF WELD, COLORADO
PRELIMINARY PLAT

November 14, 2024 - 08:25 Dwg Name: P:\Water\01\New\Drawings\Drawings\Subdivision\Preliminary\PrePhase_2\103-KHA.ERC001-29-5100.dwg Updated By: mwood

SUMMERFIELD PRELIMINARY PLAT - NO. 2

TRACTS AD, AE, AF, AND AG, SUMMERFIELD FILING NO. 1, AND TRACTS N AND R SUMMERFILED FILING NO. 2
 LOCATED IN SECTION 4, TOWNSHIP 1 NORTH, RANGE 68 WEST OF THE SIXTH PRINCIPAL MERIDIAN,
 TOWN OF ERIE, COUNTY OF WELD, STATE OF COLORADO
 333.7511 ACRES - 1301 LOTS, 52 TRACTS
 PP-001537-2022



CURVE	DELTA	RADIUS	LENGTH	CHORD BEARING	CHORD
C140	90°00'00"	15.00'	23.56'	S44°57'54"E	21.21'
C141	90°00'00"	15.00'	23.56'	N45°02'06"E	21.21'
C142	90°00'00"	15.00'	23.56'	S44°57'54"E	21.21'
C143	90°00'00"	15.00'	23.56'	N45°02'06"E	21.21'
C147	90°10'21"	30.00'	47.21'	S44°57'09"W	42.49'
C148	89°49'39"	30.00'	47.03'	S45°03'17"E	42.36'
C149	90°00'00"	20.00'	31.42'	N45°02'06"E	28.28'
C223	90°00'00"	15.00'	23.56'	S44°57'54"E	21.21'

DATE	REVISIONS	TOWN COMMENTS	DATE

Manhard CONSULTING
 7699 East Orchard Road, Suite 1500, Greenwood Village, CO 80111, PH: 303.768.0500 manhard.com
 3700 East Erie Street, Suite 100, Erie, CO 80534, PH: 303.768.0500
 Construction Management | Construction Management | Water Resource Management

SUMMERFIELD - PHASE 2
TOWN OF ERIE, COUNTY OF WELD, COLORADO
PRELIMINARY PLAT

PROJ MGR: DSB
 PROJ ASSOC: DJB
 DRAWN BY: MKW
 DATE: 11/30/22
 SCALE: 1"=50'

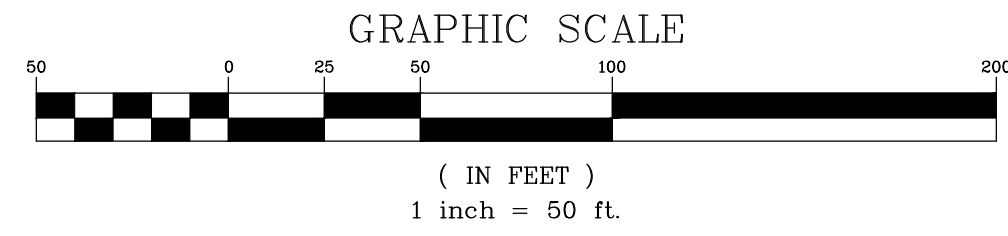
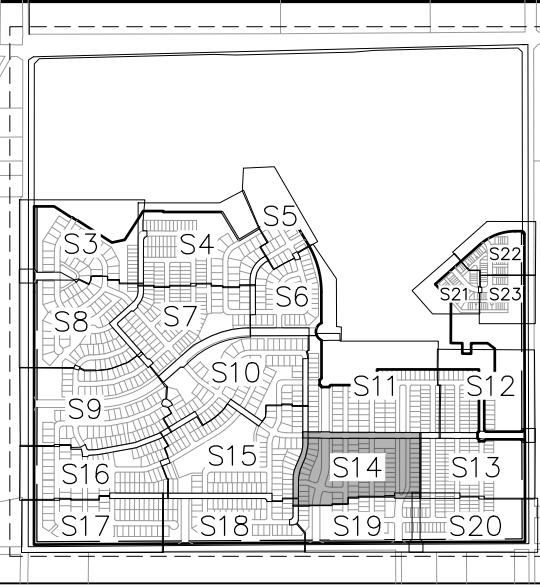
SHEET
13 OF 23
 KHA.ERC001.29

November 14, 2022 08:25 Dwg Name: P:\Vibeerco\01\New\Summ\Final\Drawings\Pre\Summerfield\Pre\Summerfield_Preliminary_Plat\Phase 2\03-KHA.ERC001.29-5100.dwg Updated By: mwood

© 2022 MANHARD CONSULTING. ALL RIGHTS RESERVED.

SUMMERFIELD PRELIMINARY PLAT - NO. 2

TRACTS AD, AE, AF, AND AG, SUMMERFIELD FILING NO. 1, AND TRACTS N AND R SUMMERFILED FILING NO. 2
 LOCATED IN SECTION 4, TOWNSHIP 1 NORTH, RANGE 68 WEST OF THE SIXTH PRINCIPAL MERIDIAN,
 TOWN OF ERIE, COUNTY OF WELD, STATE OF COLORADO
 333.7511 ACRES - 1301 LOTS, 52 TRACTS
 PP-001537-2022



CURVE	DELTA	RADIUS	LENGTH	CHORD BEARING	CHORD
C148	90°00'00"	15.00'	23.56'	S44°57'54"E	21.21'
C149	90°00'00"	15.00'	23.56'	N45°02'06"E	21.21'
C156	90°00'00"	15.00'	23.56'	S44°57'53"E	21.21'
C157	89°31'44"	20.00'	31.25'	N63°03'23"E	28.17'
C158	18°15'25"	175.00'	55.76'	S80°50'11"E	55.53'
C159	90°00'00"	20.00'	31.42'	S63°17'31"W	28.28'
C160	90°49'02"	20.00'	31.70'	N27°07'00"W	28.49'
C161	90°00'00"	20.00'	31.42'	N45°02'06"E	28.28'
C162	91°27'52"	15.00'	23.95'	N44°13'58"W	21.48'
C162	90°00'00"	15.00'	23.56'	S44°57'54"E	21.21'
C163	90°00'00"	15.00'	23.56'	S45°02'06"W	21.21'
C164	18°15'25"	175.00'	55.76'	N80°50'11"W	55.53'



November 14, 2024 - 08:25 Dwg Name: P:\Misc\001\Drawings\Final\Drawings\Pre\Summerfield Preliminary Plat\Phase 2\03-KHA.ERC001-29-5100.dwg Updated By: mwood

DATE	REVISIONS	TOWN COMMENTS	MKW
8/23/24			MKW
7/26/24			MKW

Manhard CONSULTING
 7690 East Orchard Road, Suite 1500 Greenwood Village, CO 80111, PH: 303.768.0560
 5100 East Colfax Avenue, Suite 100 Denver, CO 80202, PH: 303.733.1100
 Construction Management | Water Resource Management

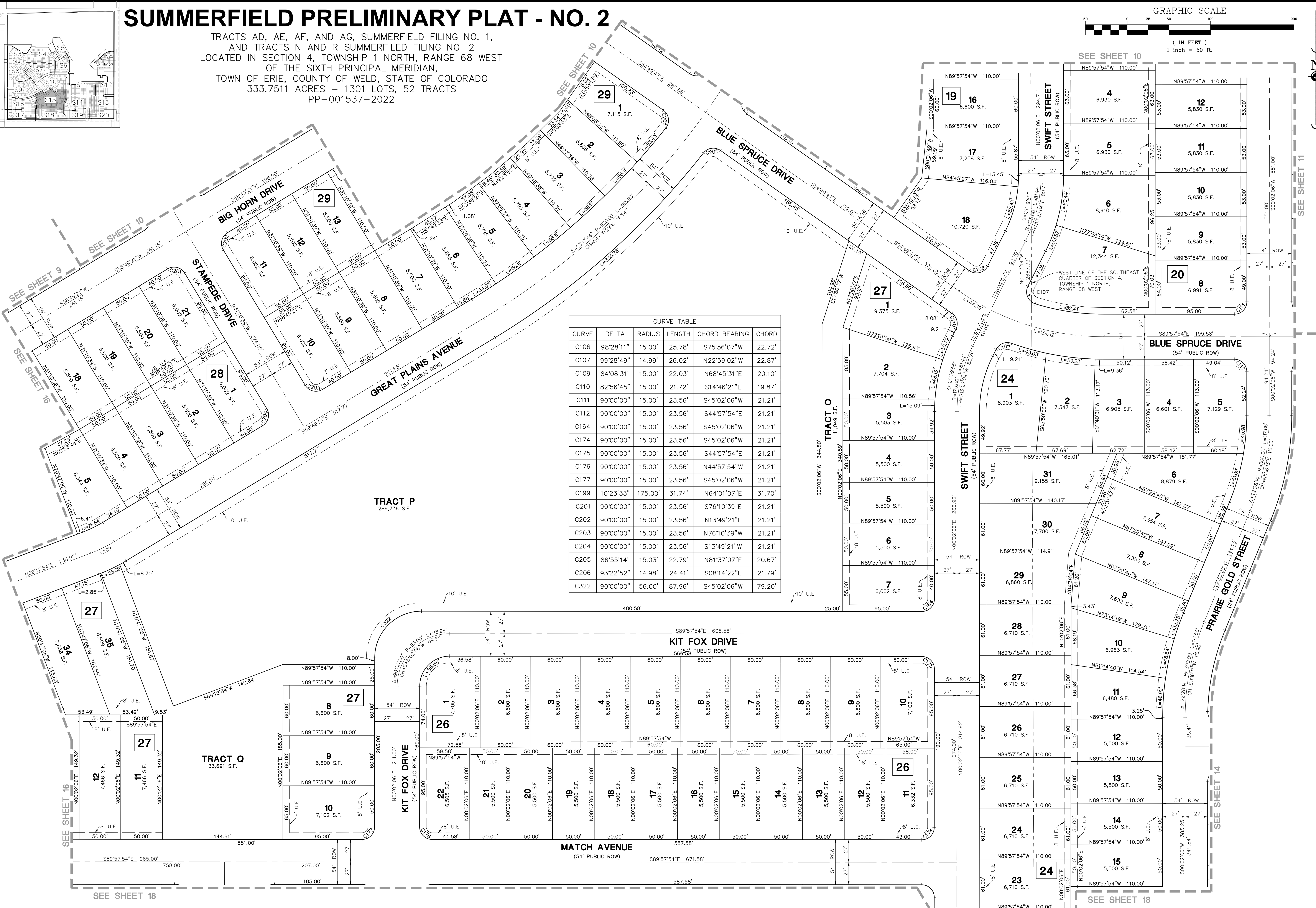
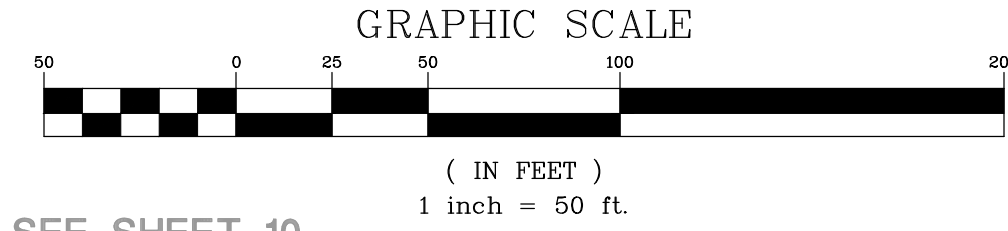
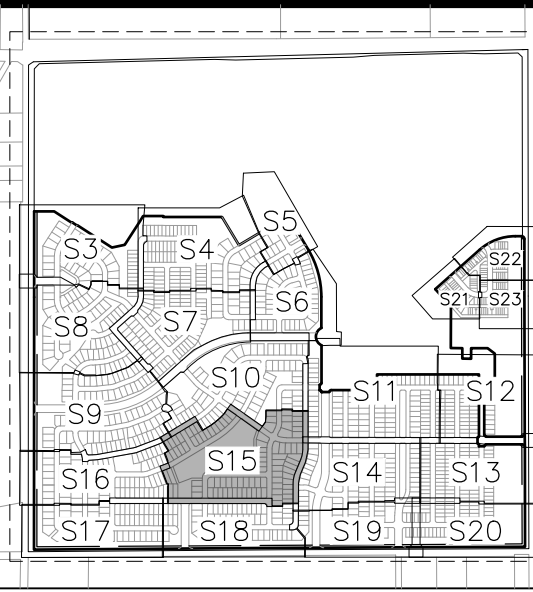
SUMMERFIELD - PHASE 2
TOWN OF ERIE, COUNTY OF WELD, COLORADO
PRELIMINARY PLAT

PROJ MGR: DSB
 PROJ ASSOC: DJB
 DRAWN BY: MKW
 DATE: 11/30/22
 SCALE: 1"=50'

SHEET
14 OF 23
 KHA.ERC001.29

SUMMERFIELD PRELIMINARY PLAT - NO. 2

TRACTS AD, AE, AF, AND AG, SUMMERFIELD FILING NO. 1,
AND TRACTS N AND R SUMMERFIELD FILING NO. 2
LOCATED IN SECTION 4, TOWNSHIP 1 NORTH, RANGE 68 WEST
OF THE SIXTH PRINCIPAL MERIDIAN,
TOWN OF ERIE, COUNTY OF WELD, STATE OF COLORADO
333.7511 ACRES - 1301 LOTS, 52 TRACTS
PP-001537-2022



CURVE TABLE					
CURVE	DELTA	RADIUS	LENGTH	CHORD BEARING	CHORD
C106	98°28'11"	15.00'	25.78'	S75°56'07"W	22.72'
C107	99°28'49"	14.99'	26.02'	N22°59'02"W	22.87'
C109	84°08'31"	15.00'	22.03'	N68°45'31"E	20.10'
C110	82°56'45"	15.00'	21.72'	S14°46'21"E	19.87'
C111	90°00'00"	15.00'	23.56'	S45°02'06"W	21.21'
C112	90°00'00"	15.00'	23.56'	S44°57'54"E	21.21'
C164	90°00'00"	15.00'	23.56'	S45°02'06"W	21.21'
C174	90°00'00"	15.00'	23.56'	S45°02'06"W	21.21'
C175	90°00'00"	15.00'	23.56'	S44°57'54"E	21.21'
C176	90°00'00"	15.00'	23.56'	N44°57'54"W	21.21'
C177	90°00'00"	15.00'	23.56'	S45°02'06"W	21.21'
C199	10°23'33"	175.00'	31.74'	N64°01'07"E	31.70'
C201	90°00'00"	15.00'	23.56'	S76°10'39"E	21.21'
C202	90°00'00"	15.00'	23.56'	N13°49'21"E	21.21'
C203	90°00'00"	15.00'	23.56'	N76°10'39"W	21.21'
C204	90°00'00"	15.00'	23.56'	S13°49'21"W	21.21'
C205	86°55'14"	15.03'	22.79'	N81°37'07"E	20.67'
C206	93°22'52"	14.98'	24.41'	S08°14'22"E	21.79'
C322	90°00'00"	56.00'	87.96'	S45°02'06"W	79.20'

DRAWN BY: MKW
 CHECKED BY: MKW
 DATE: 11/30/22
 SCALE: 1"=50'
 SHEET: 15 OF 23
 KHA.ERC001.29

Manhard CONSULTING

1600 East Orchard Road, Suite 1600, Greenwood Village, CO 80111 | phone: 303.768.6560 | manhard.com
 5700 E. Hampden Ave., Suite 100, Greenwood Village, CO 80111 | phone: 303.768.6560 | manhard.com
 4750 E. Hampden Ave., Suite 100, Greenwood Village, CO 80111 | phone: 303.768.6560 | manhard.com

TOWN COMMENTS: 8/23/24
 TOWN COMMENTS: 4/25/24

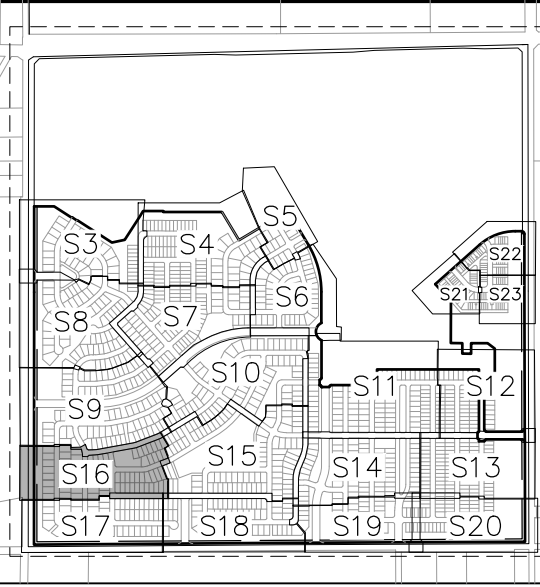
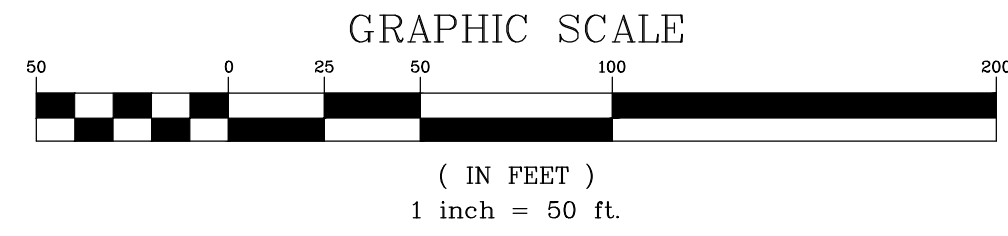
SUMMERFIELD - PHASE 2

TOWN OF ERIE, COUNTY OF WELD, COLORADO

PRELIMINARY PLAT

SUMMERFIELD PRELIMINARY PLAT - NO. 2

TRACTS AD, AE, AF, AND AG, SUMMERFIELD FILING NO. 1, AND TRACTS N AND R SUMMERFIELD FILING NO. 2
 LOCATED IN SECTION 4, TOWNSHIP 1 NORTH, RANGE 68 WEST OF THE SIXTH PRINCIPAL MERIDIAN,
 TOWN OF ERIE, COUNTY OF WELD, STATE OF COLORADO
 333.7511 ACRES - 1301 LOTS, 52 TRACTS
 PP-001537-2022



CURVE TABLE					
CURVE	DELTA	RADIUS	LENGTH	CHORD BEARING	CHORD
C191	6°49'10"	175.00'	20.83'	N83°01'02"E	20.82'
C192	10°25'39"	250.00'	45.50'	N05°10'43"W	45.44'
C193	10°23'33"	175.00'	31.74'	N74°24'40"E	31.70'
C194	86°23'31"	15.00'	22.62'	N43°13'52"E	20.53'
C195	90°00'00"	15.00'	23.56'	S55°23'33"E	21.21'
C196	89°36'35"	15.00'	23.46'	N45°09'36"W	21.14'
C197	90°00'00"	15.00'	23.56'	N45°02'06"E	21.21'
C198	90°00'00"	15.00'	23.56'	N44°57'54"W	21.21'
C199	20°49'12"	175.00'	63.59'	N79°37'30"E	63.24'
C200	90°00'00"	15.00'	23.56'	N34°36'27"E	21.21'
C231	10°23'33"	175.00'	31.74'	N64°01'07"E	31.70'

Manhard CONSULTING
 7690 East Orchard Road, Suite 1500, Greenwood Village, CO 80111, PH: 303.768.0500 manhard.com
 CIVIL ENGINEER, Surveying & GIS, Construction Management, Water Resource Management

PROJECT: SUMMERFIELD - PHASE 2
 TOWN OF ERIE, COUNTY OF WELD, COLORADO
 PRELIMINARY PLAT

PROJ MGR: DSB
 PROJ ASSOC: DJB
 DRAWN BY: JLM
 DATE: 11/30/22
 SCALE: 1"=50'

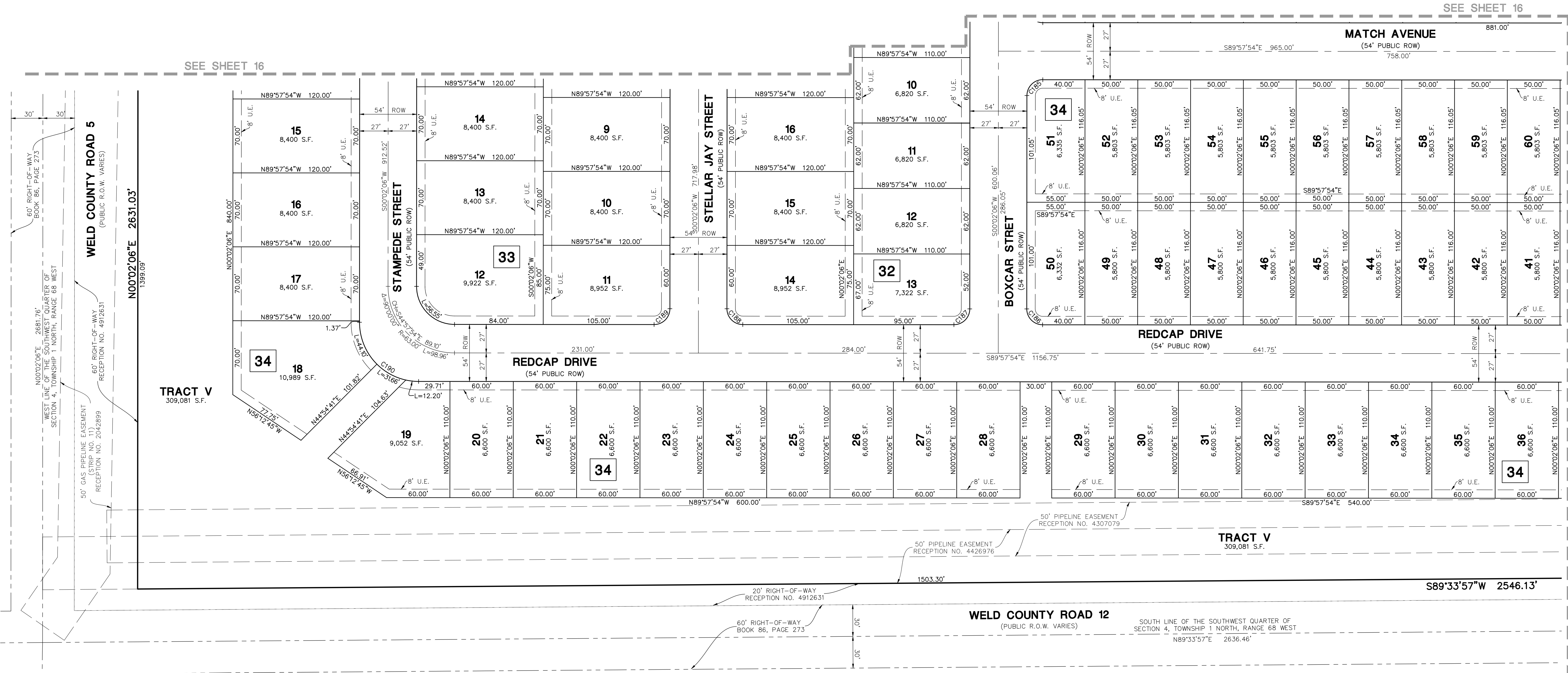
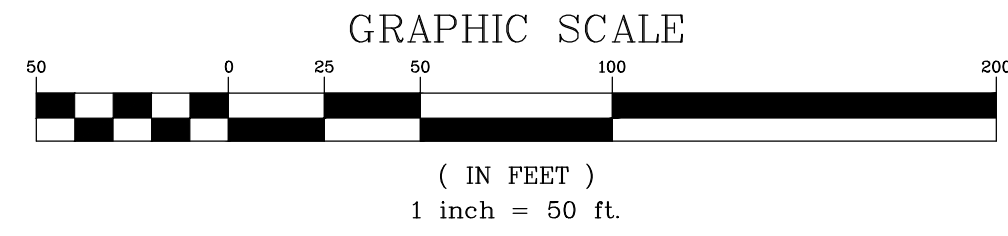
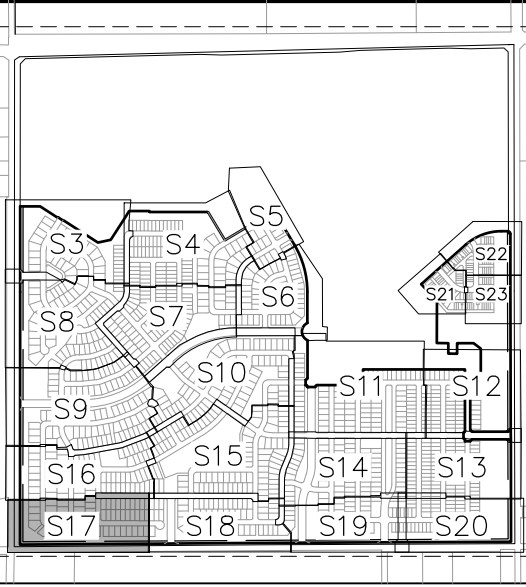
SHEET
16 OF **23**
 KHA.ERC001.29

DATE	REVISIONS	TOWN COMMENTS	DATE	REVISIONS	TOWN COMMENTS
8/23/24					
4/26/24					

November 14, 2024 - 08:25 - Draw Name: P:\Wbarrco\01\Weld_Summit\Drawings\Preliminary_Plat\Phase 2\16-16-ERC001.29 - 5100.dwg Updated By: mwood

SUMMERFIELD PRELIMINARY PLAT - NO. 2

TRACTS AD, AE, AF, AND AG, SUMMERFIELD FILING NO. 1, AND TRACTS N AND R SUMMERFILED FILING NO. 2
 LOCATED IN SECTION 4, TOWNSHIP 1 NORTH, RANGE 68 WEST OF THE SIXTH PRINCIPAL MERIDIAN,
 TOWN OF ERIE, COUNTY OF WELD, STATE OF COLORADO
 333.7511 ACRES - 1301 LOTS, 52 TRACTS
 PP-001537-2022



SEE SHEET 16

SEE SHEET 16

SEE SHEET 18

CURVE TABLE					
CURVE	DELTA	RADIUS	LENGTH	CHORD BEARING	CHORD
C185	90°00'00"	15.00'	23.56'	N45°02'06"E	21.21'
C186	90°00'00"	15.00'	23.56'	N44°57'54"W	21.21'
C187	90°00'00"	15.00'	23.56'	S45°02'06"W	21.21'
C188	90°00'00"	15.00'	23.56'	N44°57'54"W	21.21'
C189	90°00'00"	15.00'	23.56'	S45°02'06"W	21.21'
C190	90°00'00"	56.00'	87.96'	S44°57'54"E	79.20'

DATE	REVISIONS	BY	CHKD
8/23/24	TOWN COMMENTS	JKM	JKM
7/25/24	TOWN COMMENTS	JKM	JKM

Manhard CONSULTING
 7899 East Orchard Road, Suite 1500, Greenwood Village, CO 80111, PH: 303.768.0560 manhard.com
 3700 E. E. Ave., Suite 100, Greenwood Village, CO 80111, PH: 303.768.0560 manhard.com
 1500 S. Colorado Ave., Suite 100, Greenwood Village, CO 80111, PH: 303.768.0560 manhard.com
 Water Resource Management | Construction Management

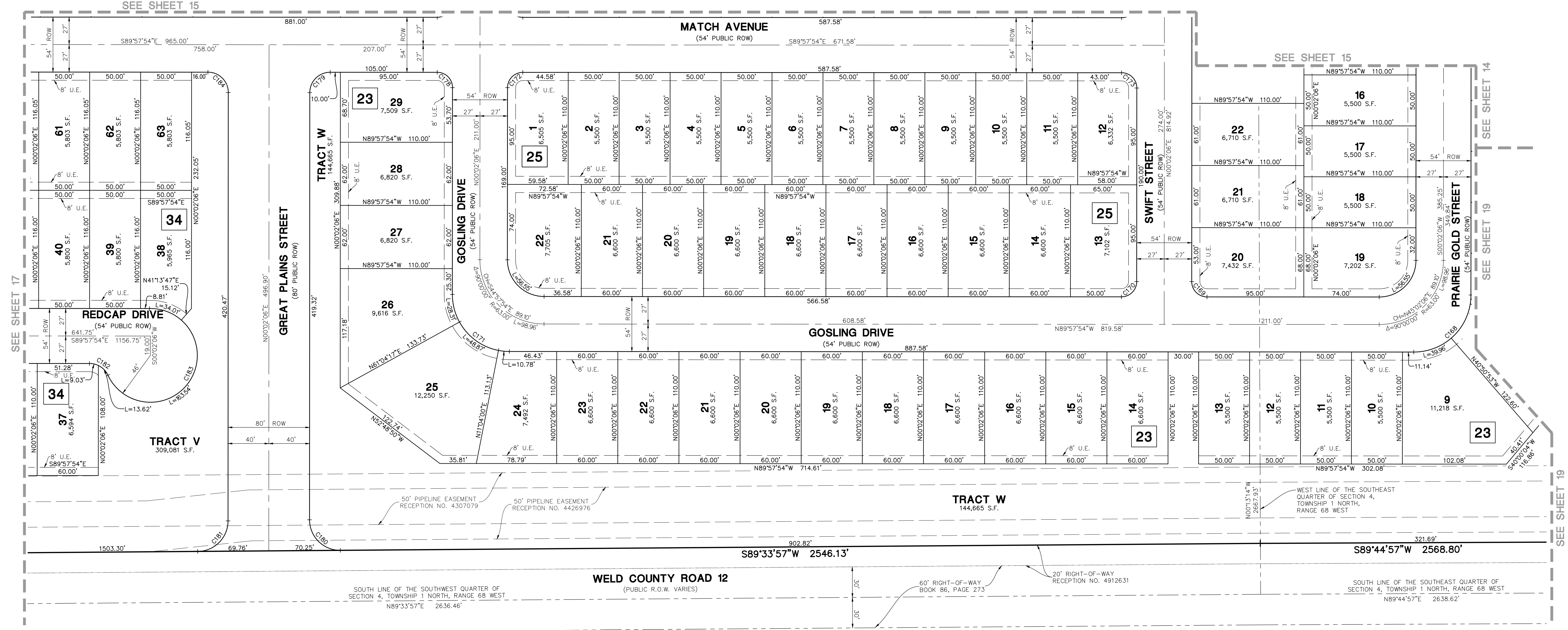
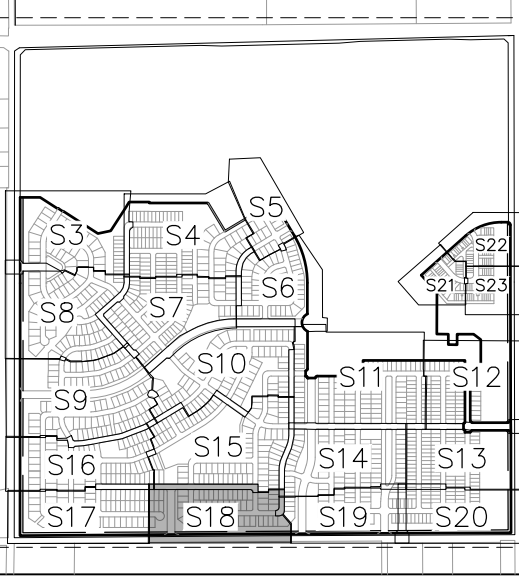
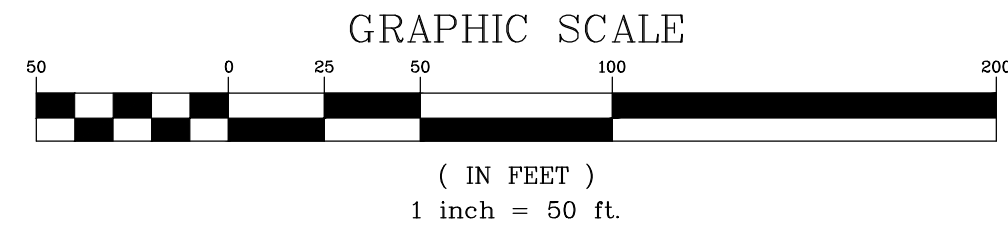
SUMMERFIELD - PHASE 2
TOWN OF ERIE, COUNTY OF WELD, COLORADO
PRELIMINARY PLAT

PROJ MGR: DSB
 PROJ ASSOC: DJB
 DRAWN BY: JLM
 DATE: 11/30/22
 SCALE: 1"=50'
 SHEET
17 OF 23
 KHA.ERC001.29

November 14, 2024 - 08:25 Dwg Name: P:\Misc\01\Weld\Sum\Final\Drawings\Plat of Subdivision\Preliminary Plat\Phase 2\103-KHA.ERC001.29-5100.dwg Updated By: mwood

SUMMERFIELD PRELIMINARY PLAT - NO. 2

TRACTS AD, AE, AF, AND AG, SUMMERFIELD FILING NO. 1, AND TRACTS N AND R SUMMERFILED FILING NO. 2
 LOCATED IN SECTION 4, TOWNSHIP 1 NORTH, RANGE 68 WEST OF THE SIXTH PRINCIPAL MERIDIAN,
 TOWN OF ERIE, COUNTY OF WELD, STATE OF COLORADO
 333.7511 ACRES - 1301 LOTS, 52 TRACTS
 PP-001537-2022



CURVE TABLE					
CURVE	DELTA	RADIUS	LENGTH	CHORD BEARING	CHORD
C168	90°00'00"	56.00'	87.96'	N45°02'06"E	79.20'
C169	90°00'00"	15.00'	23.56'	N44°57'54"W	21.21'
C170	90°00'00"	15.00'	23.56'	S45°02'06"W	21.21'
C171	90°00'00"	56.00'	87.96'	S44°57'54"E	79.20'
C172	90°00'00"	15.00'	23.56'	N45°02'06"E	21.21'
C173	90°00'00"	15.00'	23.56'	S44°57'54"E	21.21'
C178	90°00'00"	15.00'	23.56'	S44°57'54"E	21.21'
C179	90°00'00"	20.00'	31.42'	N45°02'06"E	28.28'
C180	90°28'11"	30.00'	47.37'	N45°11'58"W	42.60'
C181	89°31'51"	30.00'	46.88'	S44°48'02"W	42.25'
C182	64°53'17"	20.00'	22.65'	S57°31'15"E	21.46'
C183	246°03'35"	46.00'	197.55'	N31°53'36"E	77.13'
C184	90°00'00"	20.00'	31.42'	S44°57'54"E	28.28'

DATE	REVISIONS	BY	CHKD	APP'D
8/23/24		JLM		
7/26/24		JLM		

Manhard CONSULTING
 7800 East Orchard Road, Suite 1500, Greenwood Village, CO 80111, PH: 303.768.0560
 3500 East Erie Avenue, Suite 100, Greenwood Village, CO 80111, PH: 303.768.0560
 Construction Management | Water Resource Management

SUMMERFIELD - PHASE 2
TOWN OF ERIE, COUNTY OF WELD, COLORADO
PRELIMINARY PLAT

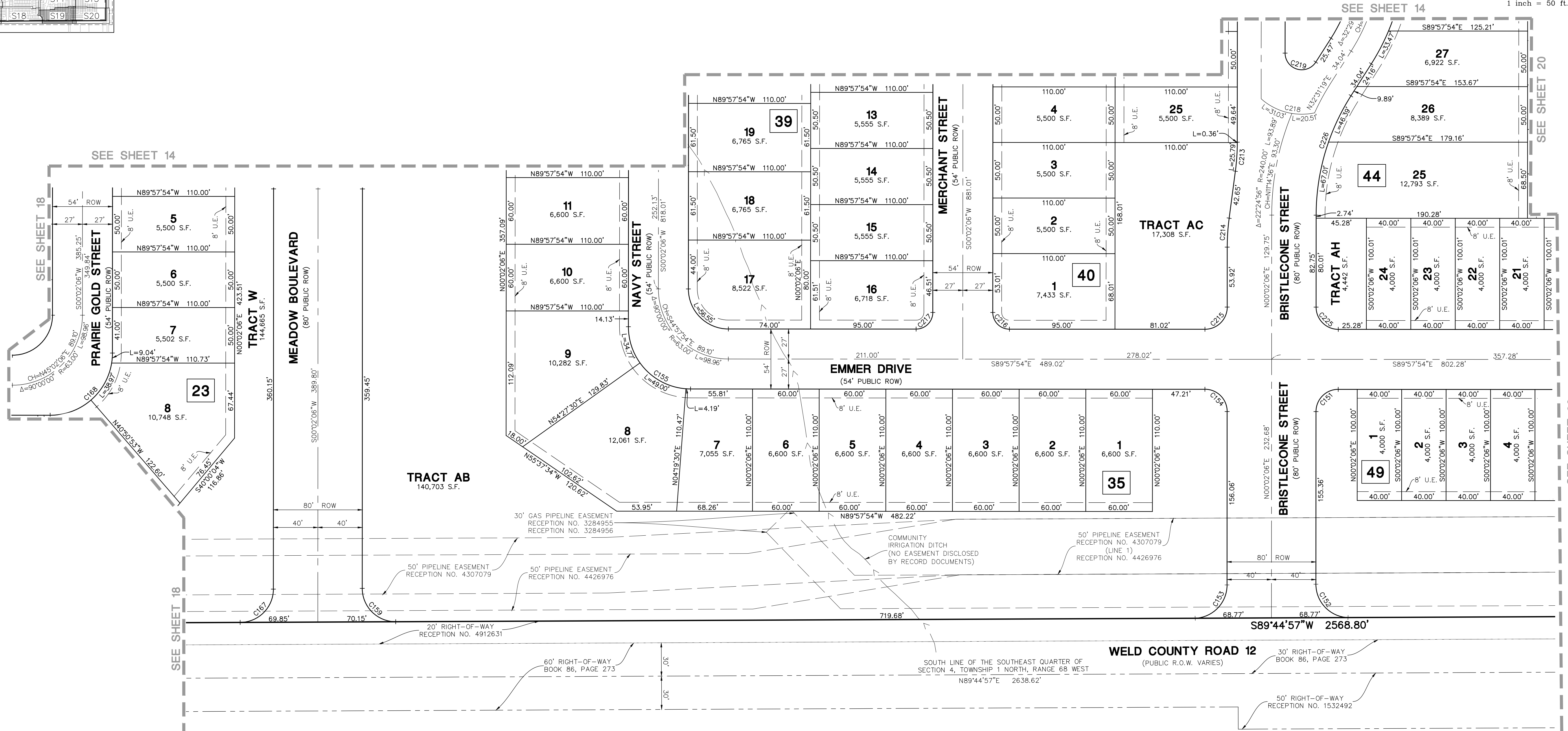
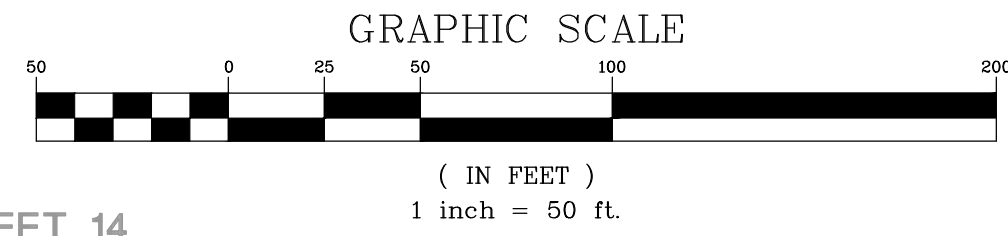
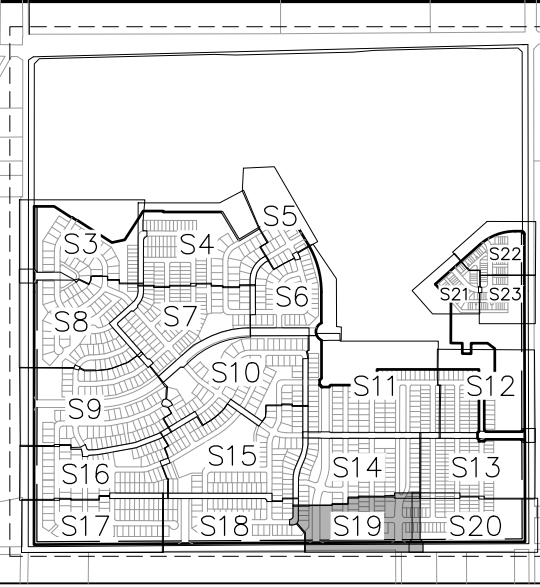
PROJ MGR: DSB
 PROJ ASSOC: DJB
 DRAWN BY: JLM
 DATE: 11/30/22
 SCALE: 1"=50'

SHEET
18 OF 23
 KHA.ERC001.29

November 14, 2024 - 08:25 - Draw Name: P:\Wbarrco\01\Draw\Drawings\Final\Drawings\Pre\Summerfield\Pre\Phase 2\03-KHA.ERC001.29-5100.dwg Updated By: mwood

SUMMERFIELD PRELIMINARY PLAT - NO. 2

TRACTS AD, AE, AF, AND AG, SUMMERFIELD FILING NO. 1, AND TRACTS N AND R SUMMERFIELD FILING NO. 2
 LOCATED IN SECTION 4, TOWNSHIP 1 NORTH, RANGE 68 WEST OF THE SIXTH PRINCIPAL MERIDIAN,
 TOWN OF ERIE, COUNTY OF WELD, STATE OF COLORADO
 333.7511 ACRES - 1301 LOTS, 52 TRACTS
 PP-001537-2022



CURVE TABLE					
CURVE	DELTA	RADIUS	LENGTH	CHORD BEARING	CHORD
C151	90°00'00"	20.00'	31.42'	S45°02'06"W	28.28'
C152	87°56'07"	30.00'	46.04'	S43°55'57"E	41.66'
C153	87°21'48"	30.00'	45.74'	N43°43'00"E	41.44'
C154	90°00'00"	20.00'	31.42'	N44°57'54"W	28.28'
C155	90°00'00"	56.00'	87.96'	S44°57'54"E	79.20'
C159	90°17'10"	30.00'	47.27'	N45°06'28"W	42.53'
C167	89°42'50"	30.00'	46.97'	S44°53'32"W	42.32'
C168	90°00'00"	56.00'	87.96'	N45°02'06"E	79.20'
C213	7°23'23"	200.00'	25.79'	S03°49'58"W	25.78'
C214	7°29'33"	200.00'	26.15'	S03°46'53"W	26.14'
C215	90°00'00"	20.00'	31.42'	S45°02'06"W	28.28'
C216	90°00'00"	15.00'	23.56'	N44°57'54"W	21.21'
C217	90°00'00"	15.00'	23.56'	S45°02'06"W	21.21'
C218	53°41'46"	55.00'	51.54'	S75°14'07"E	49.68'
C219	147°30'48"	15.00'	38.62'	N73°43'17"W	28.80'
C225	90°00'00"	20.00'	31.42'	N44°57'54"W	28.28'
C226	32°29'12"	200.00'	113.40'	N16°16'43"E	111.89'

DATE	REVISIONS	BY	CHK	DATE	TOWN COMMENTS
8/23/24				7/26/24	

Manhard CONSULTING
 7889 East Orchard Road, Suite 1500, Greenwood Village, CO 80111, phone: 303.768.0500
 3700 East 1st Avenue, Suite 200, Denver, CO 80218, phone: 303.733.8888
 Construction Management | Water Resource Management

SUMMERFIELD - PHASE 2
TOWN OF ERIE, COUNTY OF WELD, COLORADO
PRELIMINARY PLAT

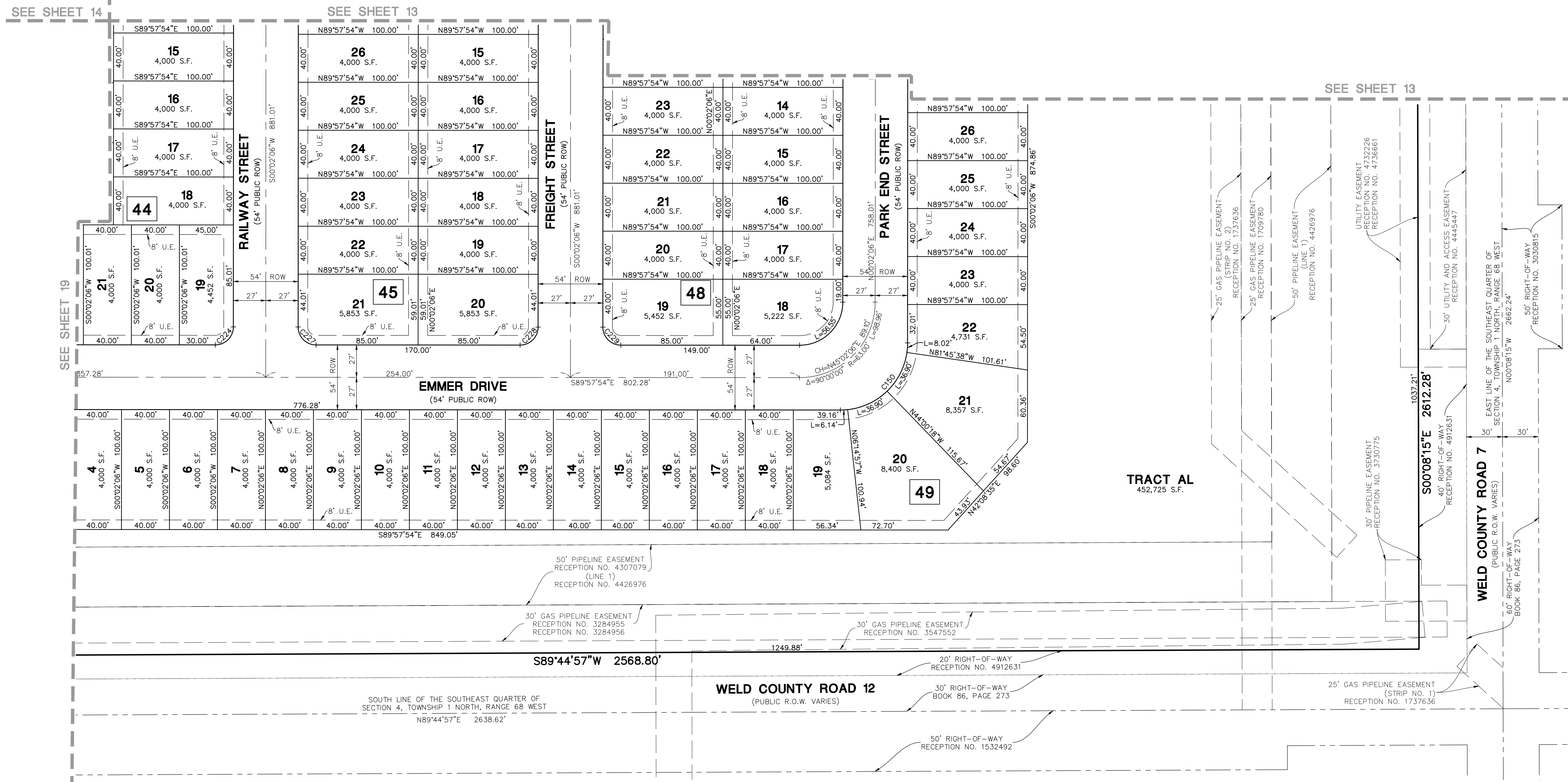
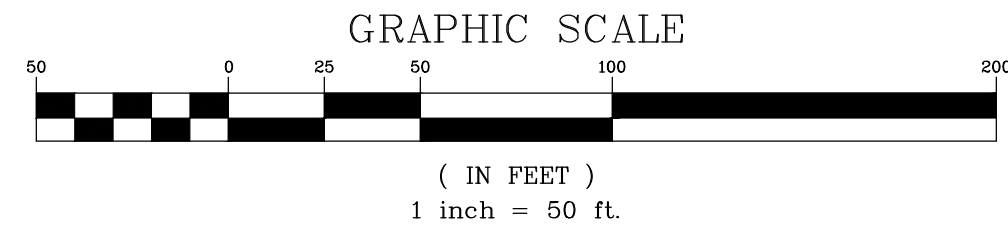
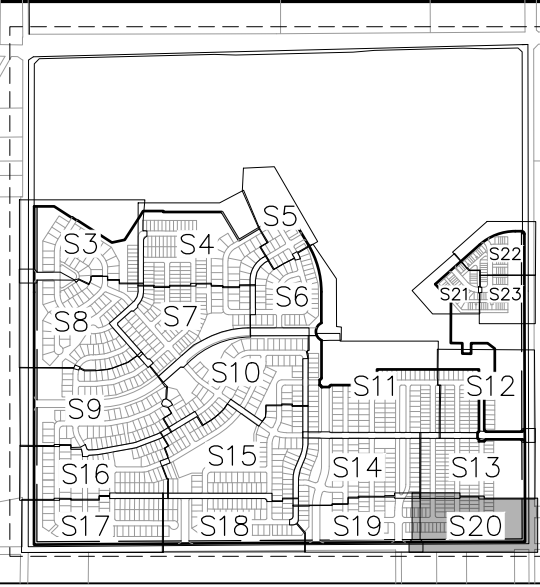
PROJ MGR: DSB
 PROJ ASSOC: DJB
 DRAWN BY: JLM
 DATE: 11/30/22
 SCALE: 1"=50'

SHEET
19 OF 23
 KHA.ERC001.29

November 14, 2024 - 08:25 - Dwg Name: P:\Misc\01\New\Drawings\Final\Drawings\Pre\Summerfield\Pre\Phase 2\01-11-24-ERC001-29-5100.dwg Updated By: mwood

SUMMERFIELD PRELIMINARY PLAT - NO. 2

TRACTS AD, AE, AF, AND AG, SUMMERFIELD FILING NO. 1, AND TRACTS N AND R SUMMERFIELD FILING NO. 2
 LOCATED IN SECTION 4, TOWNSHIP 1 NORTH, RANGE 68 WEST OF THE SIXTH PRINCIPAL MERIDIAN,
 TOWN OF ERIE, COUNTY OF WELD, STATE OF COLORADO
 333.7511 ACRES - 1301 LOTS, 52 TRACTS
 PP-001537-2022



CURVE	DELTA	RADIUS	LENGTH	CHORD BEARING	CHORD
C150	90°00'00"	56.00'	87.96'	N45°02'06"E	79.20'
C224	90°00'00"	15.00'	23.56'	S45°02'06"W	21.21'
C227	90°00'00"	15.00'	23.56'	S44°57'54"E	21.21'
C228	90°00'00"	15.00'	23.56'	N45°02'06"E	21.21'
C229	90°00'00"	15.00'	23.56'	N44°57'54"W	21.21'

DATE	REVISIONS	BY	CHK
8/23/24	TOWN COMMENTS	JKM	JKM
7/26/24	TOWN COMMENTS	JKM	JKM

Manhard CONSULTING
 7890 East Orchard Road, Suite 1500 Greenwood Village, CO 80111, ph: 303.768.0560 manhard.com
 City of Erie, Colorado Planning & Construction Management
 Water Resource Management

SUMMERFIELD - PHASE 2
TOWN OF ERIE, COUNTY OF WELD, COLORADO
PRELIMINARY PLAT

PROJ MGR: DSB
 PROJ ASSOC: DJB
 DRAWN BY: JLM
 DATE: 11/30/22
 SCALE: 1"=50'

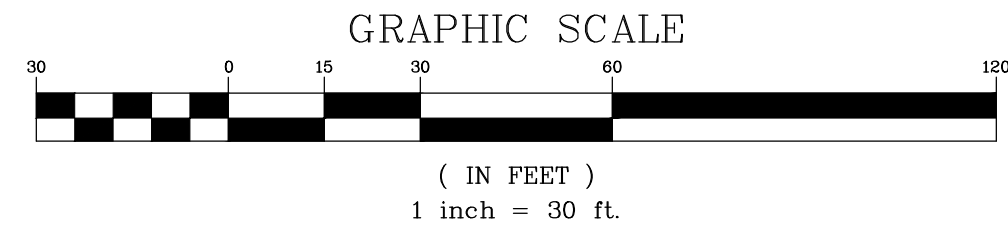
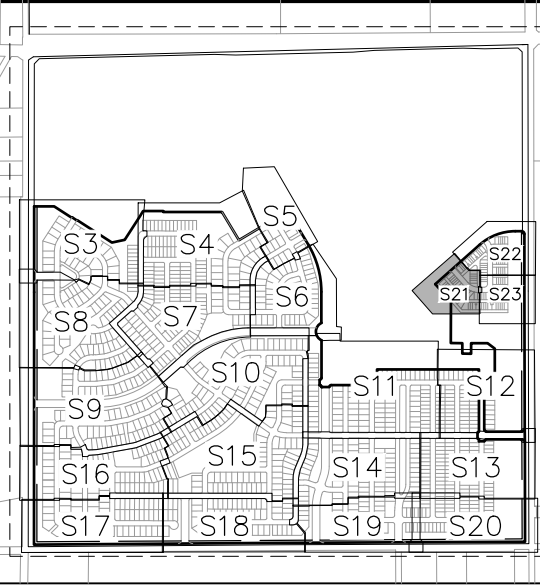
SHEET
20 OF 23
 KHA.ERC001.29

November 14, 2024 - 08:25 Data Name: P:\Misc\erc001\Manhard\Drawings\Final\Drawings\Pre\Summerfield\Pre\Summerfield_Preliminary_Plat_Phase_2\03-KHA.ERC001.29-5100.dwg Updated By: mwood

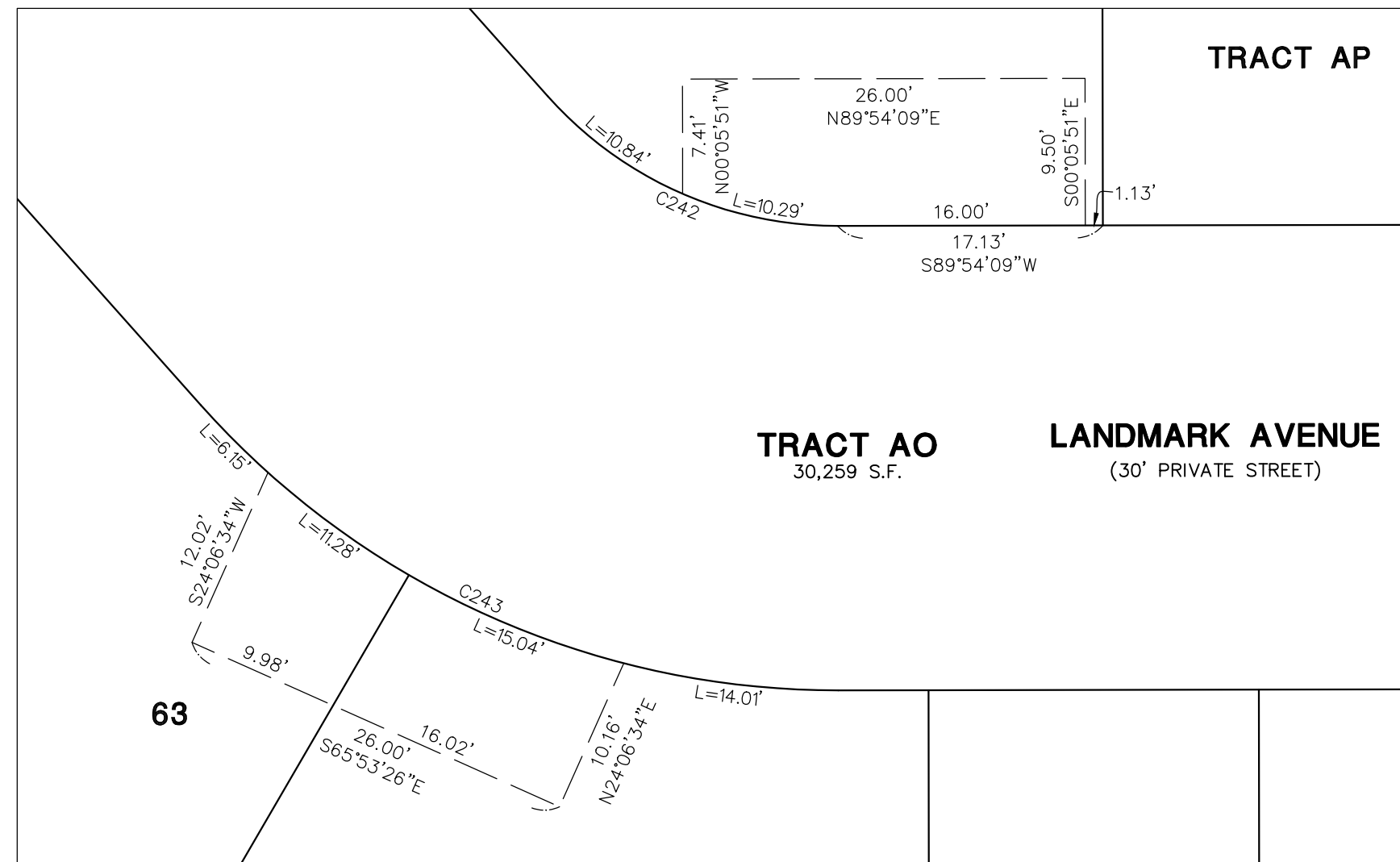
© 2022 MANHARD CONSULTING. ALL RIGHTS RESERVED.

SUMMERFIELD PRELIMINARY PLAT - NO. 2

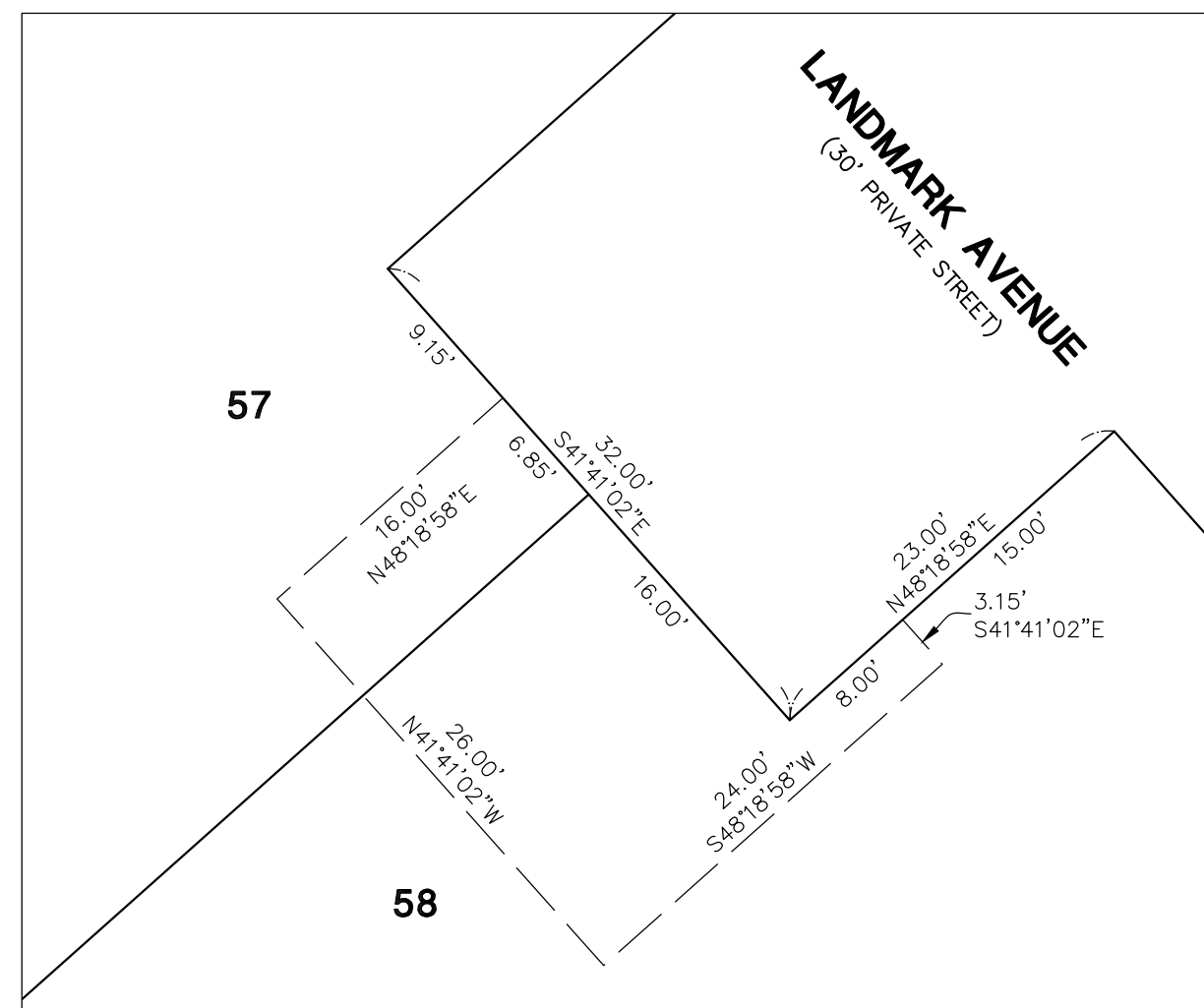
TRACTS AD, AE, AF, AND AG, SUMMERFIELD FILING NO. 1, AND TRACTS N AND R SUMMERFILED FILING NO. 2
 LOCATED IN SECTION 4, TOWNSHIP 1 NORTH, RANGE 68 WEST OF THE SIXTH PRINCIPAL MERIDIAN,
 TOWN OF ERIE, COUNTY OF WELD, STATE OF COLORADO
 333.7511 ACRES - 1301 LOTS, 52 TRACTS
 PP-001537-2022



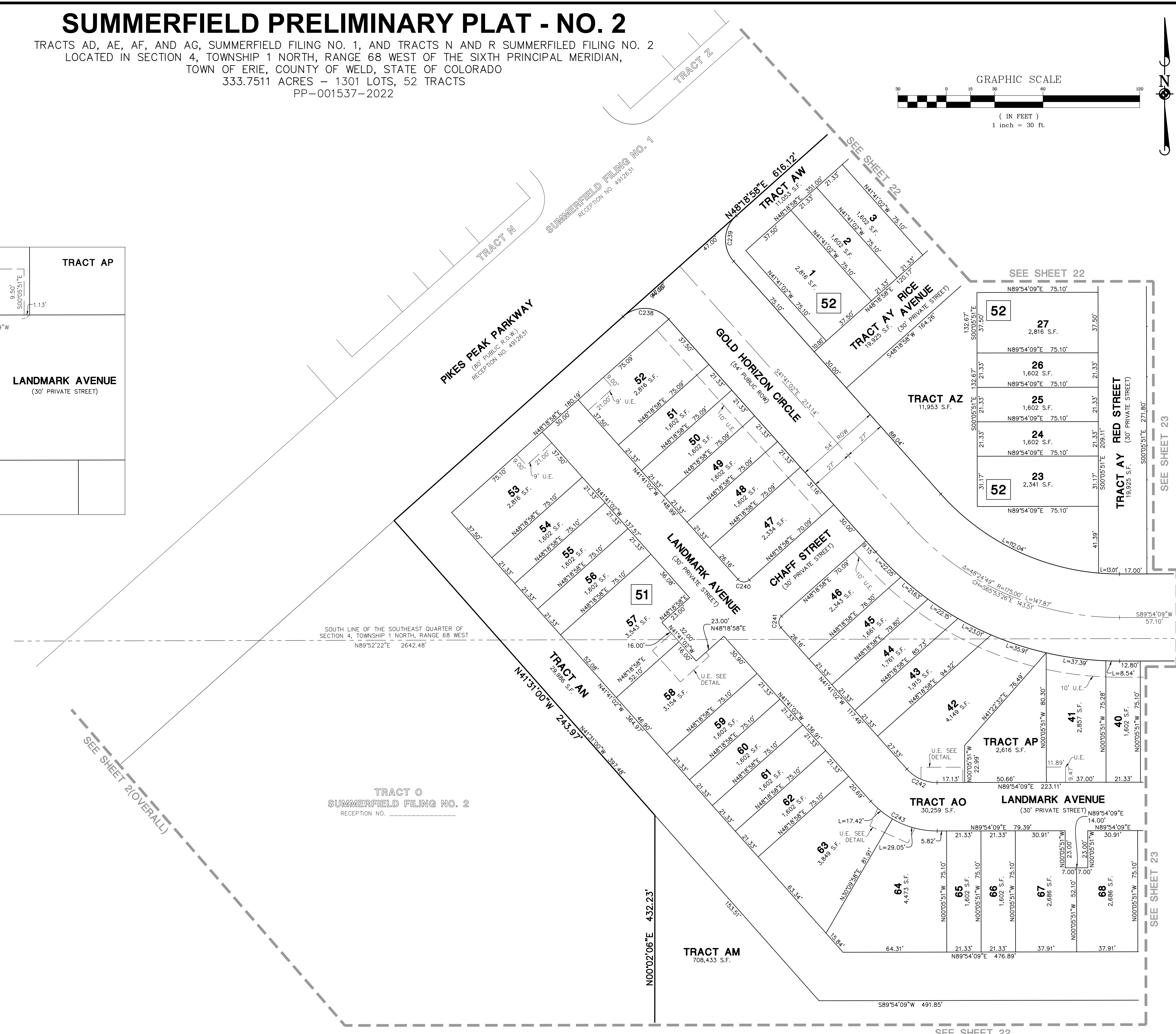
UTILITY EASEMENT DETAIL
 SCALE: 1"=10'



UTILITY EASEMENT DETAIL
 SCALE: 1"=10'



CURVE	DELTA	RADIUS	LENGTH	CHORD BEARING	CHORD
C238	90°00'00"	20.00'	31.42'	S86°41'02"E	28.28'
C239	90°00'00"	20.00'	31.42'	N03°18'58"E	28.28'
C240	90°00'00"	5.00'	7.85'	N86°41'02"W	7.07'
C241	90°00'00"	5.00'	7.85'	N03°18'58"E	7.07'
C242	48°24'49"	25.00'	21.12'	N65°53'26"W	20.50'
C243	48°24'49"	55.00'	46.47'	S65°53'26"E	45.10'



DATE	REVISIONS	TOWN COMMENTS	DATE

Manhard CONSULTING
 7680 East Orchard Road, Suite 1500, Greenwood Village, CO 80111, PH: 303.768.0500 manhard.com
 3700 East Erie Avenue, Suite 100, Denver, CO 80231, PH: 303.733.8888
 Surveying & GIS Construction Management | Water Resource Management

SUMMERFIELD - PHASE 2
 TOWN OF ERIE, COUNTY OF WELD, COLORADO
 PRELIMINARY PLAT

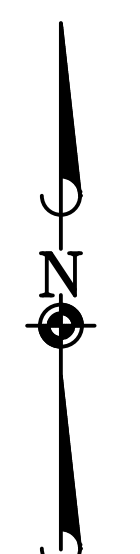
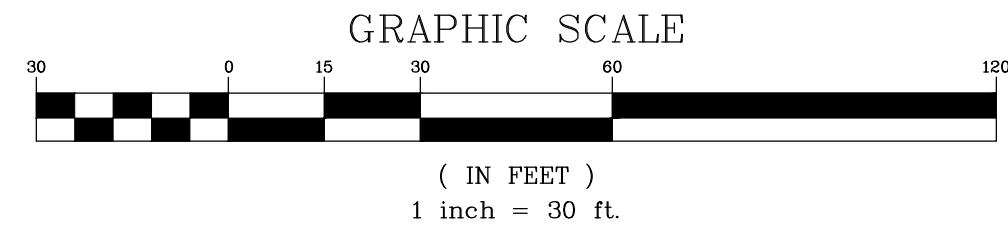
PROJ MGR: DSB
 PROJ ASSOC: DJB
 DRAWN BY: JLM
 DATE: 11/30/22
 SCALE: 1"=30'

SHEET
21 OF 23
 KHA.ERC001.29

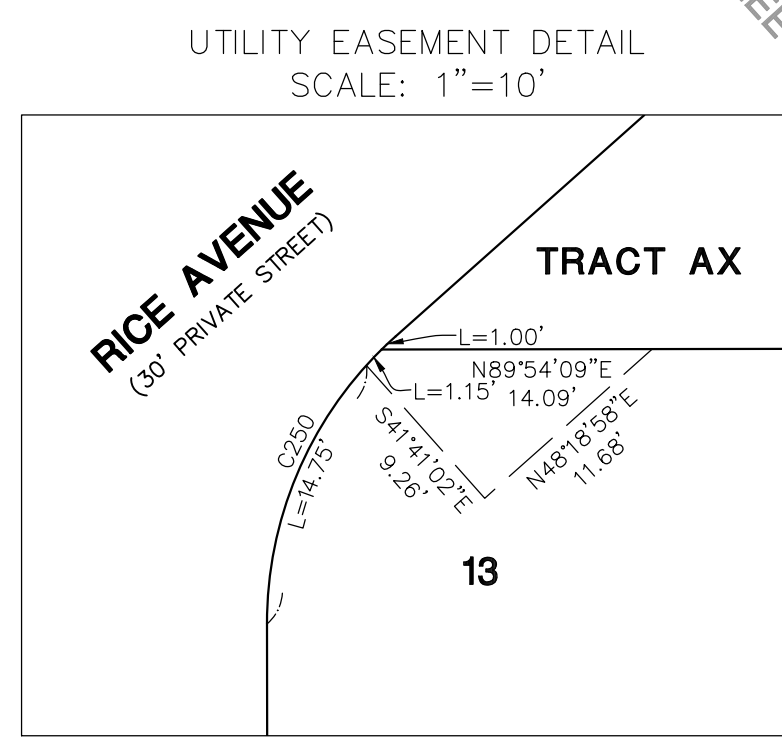
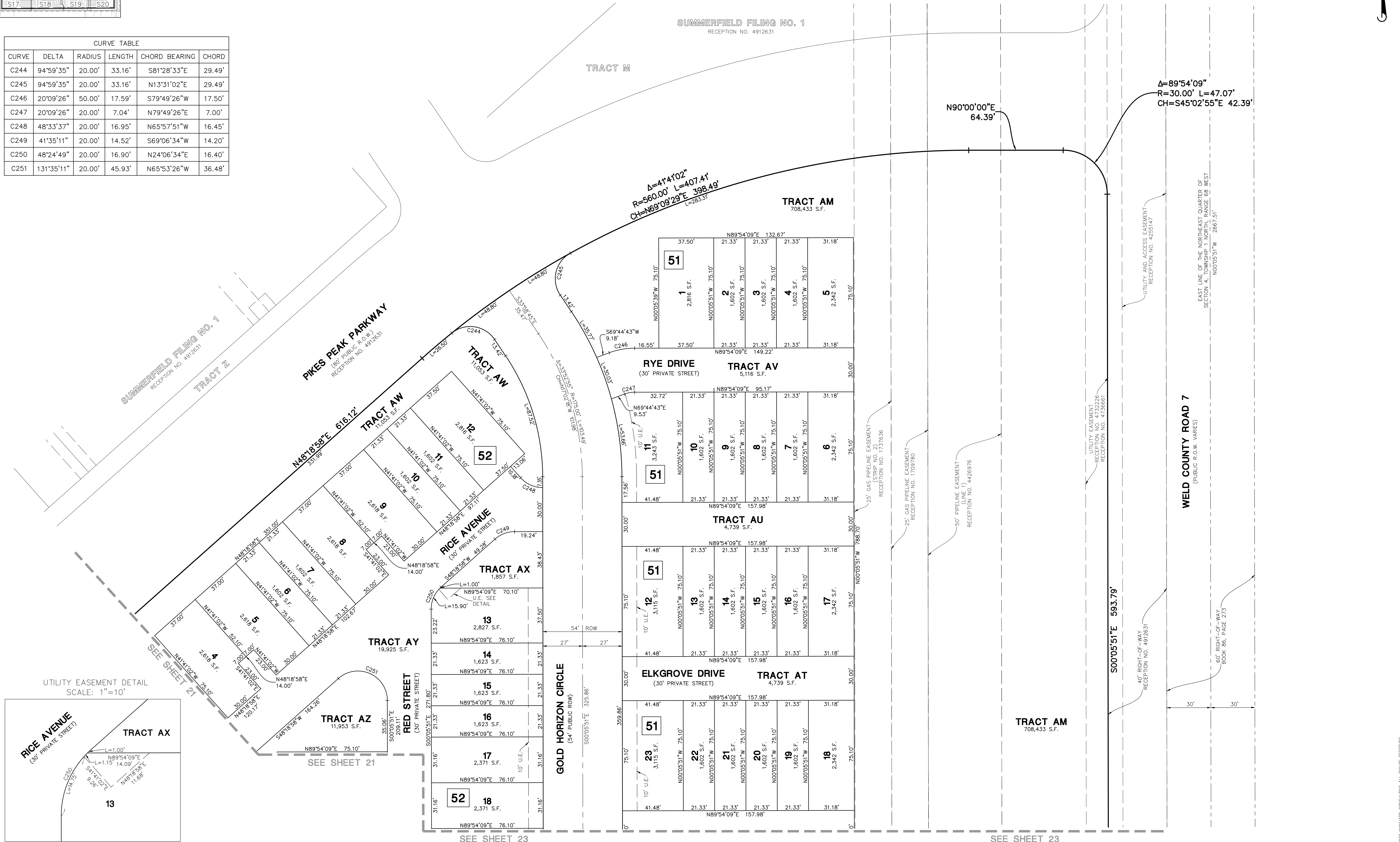
November 14, 2022, 08:25, Data Name: C:\Users\jlm\Source\Drawings\Plat of Subdivision\Summerfield Preliminary Plat\Phase 2\103-KHA.ERC001.29-5100.dwg, Updated By: jlm

SUMMERFIELD PRELIMINARY PLAT - NO. 2

TRACTS AD, AE, AF, AND AG, SUMMERFIELD FILING NO. 1, AND TRACTS N AND R SUMMERFIELD FILING NO. 2
 LOCATED IN SECTION 4, TOWNSHIP 1 NORTH, RANGE 68 WEST OF THE SIXTH PRINCIPAL MERIDIAN,
 TOWN OF ERIE, COUNTY OF WELD, STATE OF COLORADO
 333.7511 ACRES - 1301 LOTS, 52 TRACTS
 PP-001537-2022



CURVE	DELTA	RADIUS	LENGTH	CHORD BEARING	CHORD
C244	94°59'35"	20.00'	33.16'	S81°28'33"E	29.49'
C245	94°59'35"	20.00'	33.16'	N13°31'02"E	29.49'
C246	20°09'26"	50.00'	17.59'	S79°49'26"W	17.50'
C247	20°09'26"	20.00'	7.04'	N79°49'26"E	7.00'
C248	48°33'37"	20.00'	16.95'	N65°57'51"W	16.45'
C249	41°35'11"	20.00'	14.52'	S69°06'34"W	14.20'
C250	48°24'49"	20.00'	16.90'	N24°06'34"E	16.40'
C251	131°35'11"	20.00'	45.93'	N65°53'26"W	36.48'



DATE	REVISIONS	DRAWN BY	CHECKED BY	DATE	REVISIONS

Manhard CONSULTING
 7880 East Orchard Road, Suite 1500, Greenwood Village, CO 80111, ph: 303.768.0560, mmanhard@manhard.com
 3500 E. Erie St., Suite 200, Greeley, CO 80639, ph: 970.375.4700, gmanhard@manhard.com
 Construction Management | Construction Management | Construction Management | Construction Management

SUMMERFIELD - PHASE 2
TOWN OF ERIE, COUNTY OF WELD, COLORADO
PRELIMINARY PLAT

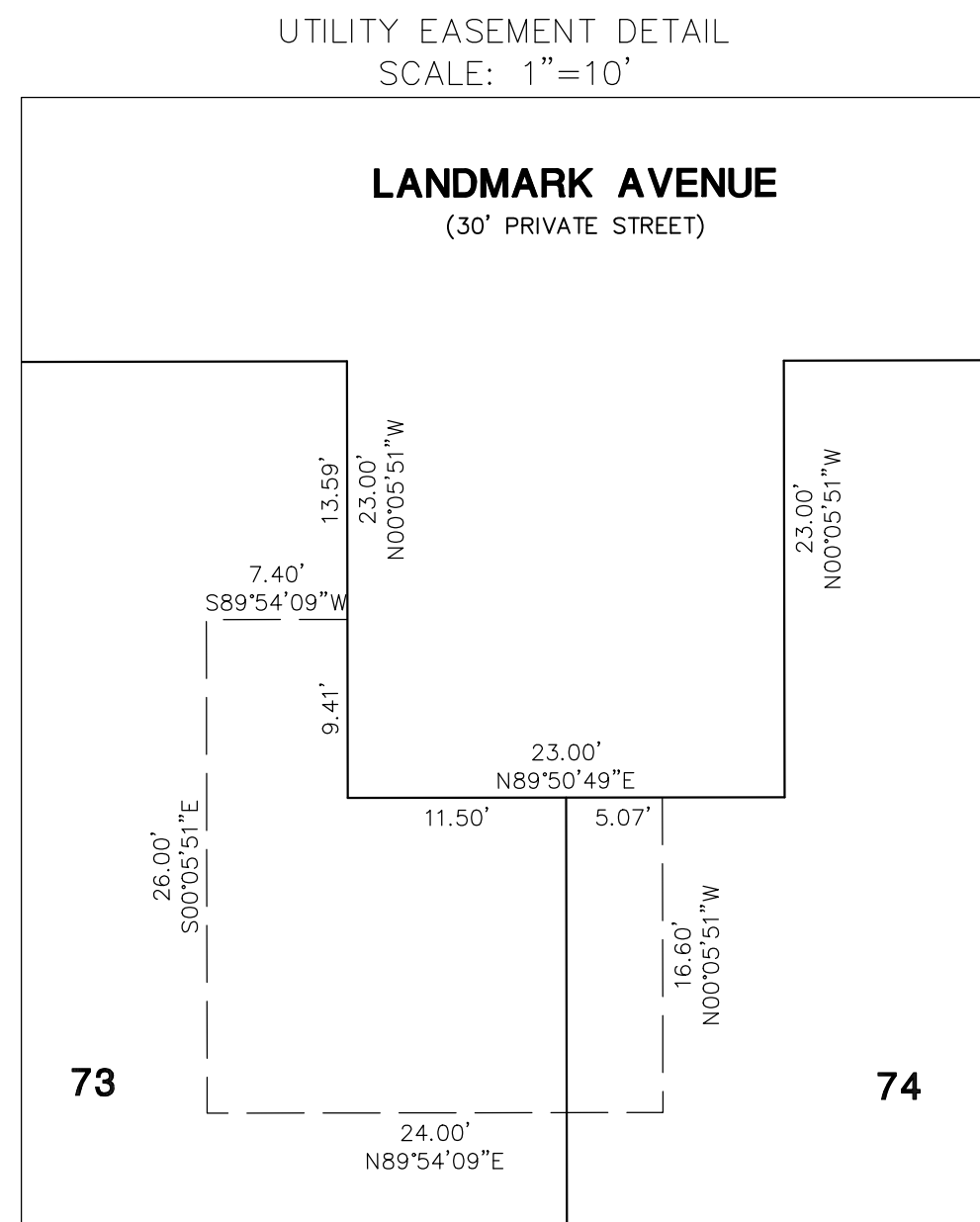
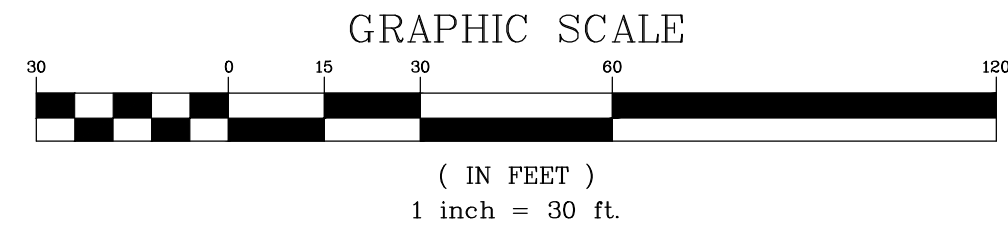
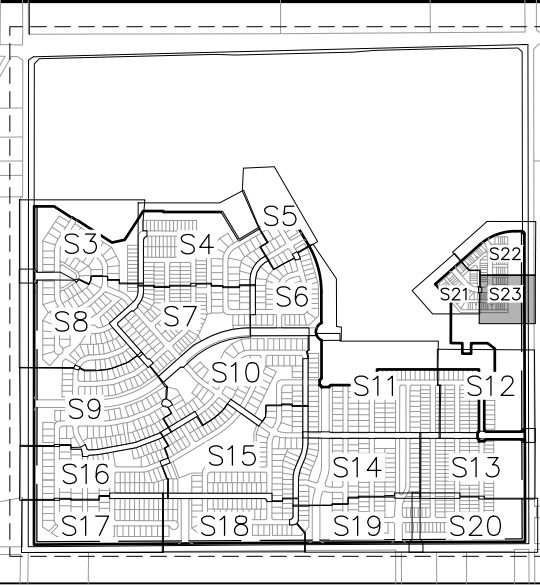
PROJ MGR: DSB
 PROJ ASSOC: DJB
 DRAWN BY: JLM
 DATE: 11/30/22
 SCALE: 1"=30'

SHEET
22 OF 23
 KHA.ERC001.29

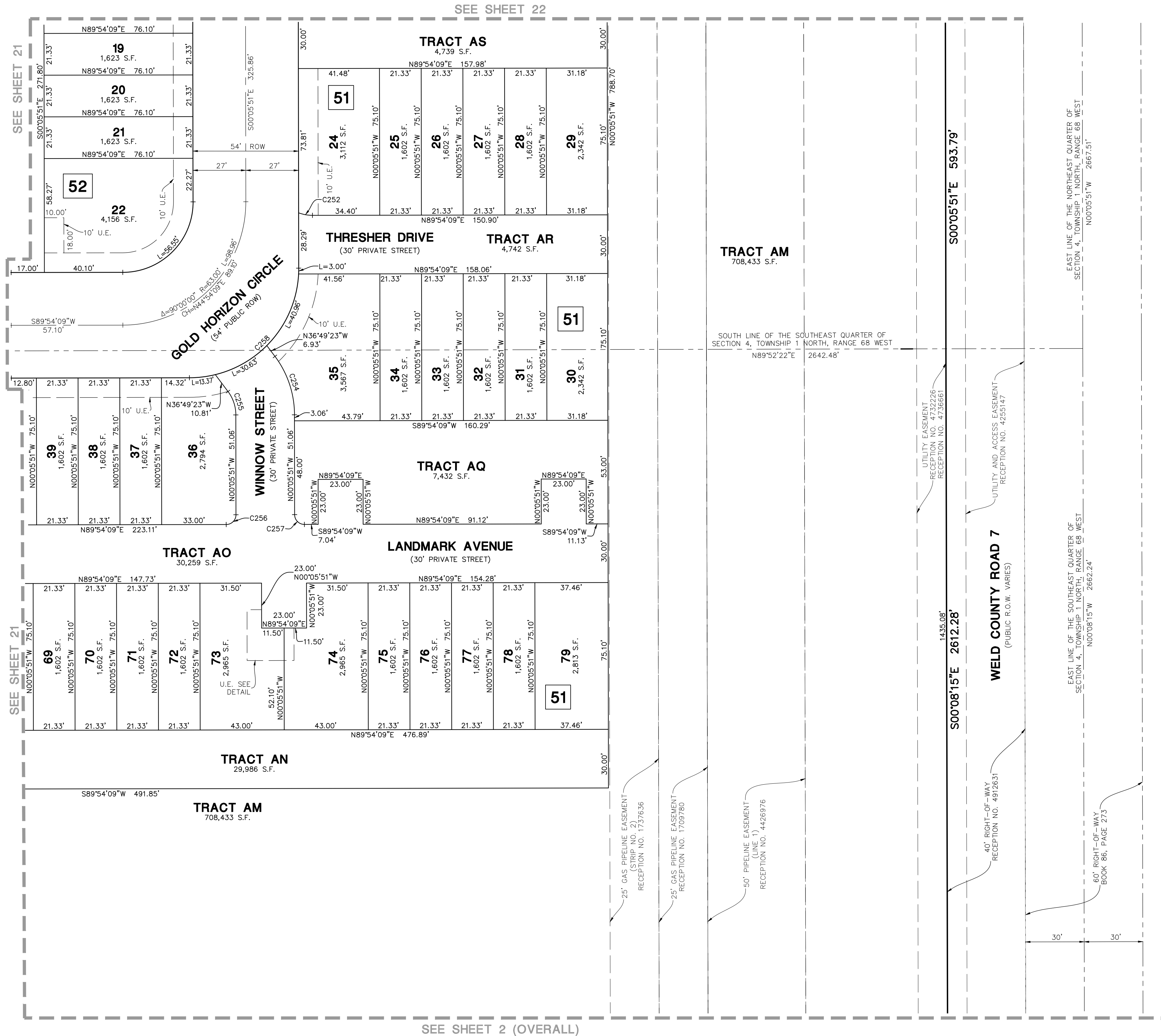
November 14, 2022 - 08:25 Dwg Name: P:\Vibeerc01\kha\Sub\Final Drawings\Plat of Subdivision\Summerfield Preliminary Plat\Phase 2\03-KHA.ERC001.29-100.dwg Updated By: mwood

SUMMERFIELD PRELIMINARY PLAT - NO. 2

TRACTS AD, AE, AF, AND AG, SUMMERFIELD FILING NO. 1, AND TRACTS N AND R SUMMERFILED FILING NO. 2
 LOCATED IN SECTION 4, TOWNSHIP 1 NORTH, RANGE 68 WEST OF THE SIXTH PRINCIPAL MERIDIAN,
 TOWN OF ERIE, COUNTY OF WELD, STATE OF COLORADO
 333.7511 ACRES - 1301 LOTS, 52 TRACTS
 PP-001537-2022



CURVE TABLE					
CURVE	DELTA	RADIUS	LENGTH	CHORD BEARING	CHORD
C256	90°00'00"	5.00'	7.85'	S44°54'09"W	7.07'
C257	90°00'00"	5.00'	7.85'	N45°05'51"W	7.07'
C258	90°00'00"	56.00'	87.96'	N44°54'09"E	79.20'



SEE SHEET 2 (OVERALL)

DATE	REVISIONS	BY	CHK	APP
8/23/24				
7/26/24				

Manhard CONSULTING
 7689 East Orchard Road, Suite 1500, Greenwood Village, CO 80111, PH: 303.768.0560 manhard.com
 CIVIL ENGINEERING, SURVEYING, GIS, CONSTRUCTION MANAGEMENT, WATER RESOURCE MANAGEMENT

SUMMERFIELD - PHASE 2
TOWN OF ERIE, COUNTY OF WELD, COLORADO
PRELIMINARY PLAT

PROJ MGR: DSB
 PROJ ASSOC: DJB
 DRAWN BY: JLM
 DATE: 11/30/22
 SCALE: 1"=30'

SHEET
23 OF 23
 KHA.ERC001.29

November 14, 2024 - 08:25 Dwg Name: P:\Misc\erc001\Drawings\Final\Drawings\Pre\Summerfield\Pre\Summerfield_Preliminary_Plat\Phase 2\103-KHA.ERC001.29-5100.dwg Updated By: mwood